

NOTICE!!

These documents have been scanned!

Do not place un-scanned documents beneath this notice!

Do not remove this notice from this file!

GPO Jacket No. 560-102
Print Order 61540
Rise Business Services, LLC
Job=AZ15 5/16/2019



Box Number= AZ15057



Claim Begin-End: AMC408791-AMC408799

1 Initial Receipt



AZ15057-5

AMC408068-AMC409300

United States Department of the Interior
Bureau of Land Management
 LANDS/RECREATION & PLANNING
 ONE N CENTRAL AVE
 PHOENIX, AZ 85004 -2203
 Phone: 602-417-9200

Receipt

No: 2364144

Transaction #: 2438832		ENTERED INTO COMPUTER JUN 17 2011 <i>Cm</i>	
Date of Transaction: 06/16/2011			
CUSTOMER:			
STEVE KAROLYI PO BOX 74353 PHOENIX, AZ 85087-1006 US			

LINE #	QTY	DESCRIPTION	REMARKS	UNIT PRICE	TOTAL
1	9.00	LOCATABLE MINERALS / MINING CLAIMS- NEW, UNADJUD, ONE OR MORE AUTH NOS / NEW MINING CLAIM LOCATION FEE \$34 CASES: AMC408791/\$34.00, AMC408792/\$34.00, AMC408793/\$34.00, AMC408794/\$34.00, AMC408795/ \$34.00, AMC408796/\$34.00, AMC408797/\$34.00, AMC408798/\$34.00, AMC408799/\$34.00		- n/a -	306.00
2	9.00	LOCATABLE MINERALS / MINING CLAIMS- NEW, UNADJUD, ONE OR MORE AUTH NOS / NEW MINING CLAIM PROCESSING FEE \$15 CASES: AMC408791/\$15.00, AMC408792/\$15.00, AMC408793/\$15.00, AMC408794/\$15.00, AMC408795/ \$15.00, AMC408796/\$15.00, AMC408797/\$15.00, AMC408798/\$15.00, AMC408799/\$15.00		- n/a -	135.00
3	9.00	LOCATABLE MINERALS / MINING CLAIMS- NEW, UNADJUD, ONE OR MORE AUTH NOS / NEW MINING CLAIM MAINT FEE \$140 CASES: AMC408791/\$140.00, AMC408792/\$140.00, AMC408793/\$140.00, AMC408794/\$140.00, AMC408795/\$140.00, AMC408796/\$140.00, AMC408797/\$140.00, AMC408798/\$140.00, AMC408799/\$140.00		- n/a -	1260.00
4	1.00	LOCATABLE MINERALS / MINING CLAIMS-NOT NEW-UNADJUD, ONE AUTH NO. ONLY / MINING CLAIM MONEY RECEIVED CASES: AMC405542/\$20.00	AMENDMENTS (2)	- n/a -	20.00
5	1.00	LOCATABLE MINERALS / MINING CLAIMS-NOT NEW-UNADJUD, ONE AUTH NO. ONLY / MINING CLAIM MONEY RECEIVED CASES: AMC405035/\$100.00	QCD (10)	- n/a -	100.00
TOTAL:					\$1,821.00

PAYMENT INFORMATION				
1	AMOUNT:	1821.00	POSTMARKED:	N/A
	TYPE:	CHECK	RECEIVED:	06/16/2011
	CHECK NO:	7939		
	NAME:	KAROLYI, STEVE PO BOX 74353 PHOENIX AZ 85087-1006 US		

REMARKS

This receipt was generated by the automated BLM Collections and Billing System and is a paper representation of a portion of the official electronic record contained therein.

NOTICE!!

These documents have been scanned!

Do not place un-scanned documents beneath this notice!

Do not remove this notice from this file!

GPO Jacket No. 560-102
Print Order 61540
Rise Business Services, LLC
Job=AZ15 5/16/2019



Box Number= AZ15057



Claim Begin-End: AMC408791-AMC408799

2 Correspondence



AZ15057-5

AMC408068-AMC409300



United States Department of the Interior



BUREAU OF LAND MANAGEMENT

Arizona State Office

One North Central Avenue, Suite 800

Phoenix, Arizona 85004-4427

www.blm.gov/az/

DEC 20 2017

In Reply Refer To:

3830 (9200) PB

AMC403502, AMC408791

CERTIFIED MAIL - RETURN RECEIPT REQUESTED No. 7017 0190 0000 4056 5980

DECISION

WESLEY & TINA MCCLURE
PO BOX 504
LAKE PARK, IA 51347-0504

:
:
:

This decision affects those claims shown
in the block below.

AMC403507, AMC408794
GOLD CANYON #1, LA PAZ GOLD #4

MINING CLAIMS DECLARED FORFEITED

The mining claims listed above have been declared forfeited as of September 1, 2017, for failure to timely file the required maintenance fee payment or small miner's maintenance fee waiver (waiver).

Claimants are required to pay an annual non-refundable maintenance fee of \$155 per 20 acres or portion thereof, or submit a waiver, on or before September 1 of each year. These requirements were established by 30 U.S.C. 28f-1, as amended, and 43 CFR 3834 and 3835.

Our records do not show receipt of a maintenance fee payment or small miner waiver filed on or before the due date. Therefore, the claims listed above are forfeited.

Reclamation Requirements

This decision does not relieve you of the liability for reclamation of all areas disturbed by your activities on lands covered by the subject mining claim(s) and/or site(s). After you complete the reclamation, you must notify the authorized officer of the appropriate surface managing agency so that the authorized officer may conduct a final site inspection and determine whether you may be released from liability. If you fail to reclaim the land to the satisfaction of the authorized officer,

the surface management agency may cite you for noncompliance under its surface management regulations. For land administered by the Bureau of Land Management (BLM), if you fail to reclaim the land to the satisfaction of the authorized officer as required in 43 CFR Subpart 3809, BLM will issue an order of noncompliance under 43 CFR 3809.601(a). If you fail to comply with the non-compliance order, BLM may take further action under 43 CFR 3809.604. Failure to conduct reclamation is a prohibited act that may subject you to criminal penalties. See 43 CFR 3809.605(h) and 43 CFR 3809.700.

Appeal Procedures

This decision may be appealed to the Interior Board of Land Appeals, Office of the Secretary, in accordance with the regulations contained in 43 CFR, Part 4, and the enclosed Form 1842-1. If an appeal is taken, your notice of appeal must be filed in this office (at the above address) within 30 days from receipt of this decision. The appellant has the burden of showing that the decision appealed from is in error.


If you wish to file a petition pursuant to regulation 43 CFR 4.21 (58 FR 4939, January 19, 1993) for a stay of the effectiveness of this decision during the time that your appeal is being reviewed by the Board, the petition for a stay must accompany your notice of appeal. A petition for a stay is required to show sufficient justification based on the standards listed below. Copies of the notice of appeal and petition for a stay **must** also be submitted to each party named in this decision and to the Interior Board of Land Appeals and to the appropriate Office of the Solicitor (see 43 CFR 4.413) at the same time the original documents are filed with this office. If you request a stay, you have the burden of proof to demonstrate that a stay should be granted.

Standards for Obtaining a Stay

Except as otherwise provided by law or other pertinent regulation, a petition for a stay of a decision pending appeal shall show sufficient justification based on the following standards:

- (1) The relative harm to the parties if the stay is granted or denied,
- (2) The likelihood of the appellant's success on the merits,
- (3) The likelihood of immediate and irreparable harm if the stay is not granted, and
- (4) Whether the public interest favors granting the stay.

Please include your AMC serial number(s) on all correspondence. If additional information is required, please call Pauline Brown at 602-417-9360.




Lucas Lucero
Deputy State Director
Lands, Minerals, and Energy Division

Enclosure

UNITED STATES
 DEPARTMENT OF THE INTERIOR
 Bureau of Land Management
 Arizona State Office
 One North Central Avenue, Suite 800
 Phoenix, Arizona 85004-4427

CERTIFIED MAIL®



7017 0190 0000 4056 5980

neopost
 12/20/2017
 US POSTAGE

FIRST-CLASS MAIL
 \$06.77⁰
 US OFFICIAL MAIL
 \$300 Penalty
 For Private Use
 ZIP 85004
 041L11101433

OFFICIAL BUSINESS
 PENALTY FOR PRIVATE USE \$300

RECEIVED
 BLM AZ STATE

920 PB

PHOENIX, ARIZONA
 2018 JAN 30 12 22


WESLEY & TINA MCCLURE
 PO BOX 504
 LAKE PARK, IA 51347-0504

unc

NOTICE
 12-26
 1-2-18
 12-18

NIXIE 513474032-1N 009 01/23/18

RETURN TO SENDER
 UNCLAIMED
 UNABLE TO FORWARD
 RETURN TO SENDER



5134780504

SENDER: COMPLETE THIS SECTION

- Complete items 1, 2, and 3.
- Print your name and address on the reverse so that we can return the card to you.
- Attach this card to the back of the mailpiece, or on the front if space permits.

1. Article Addressed to: DEC 20 2017

WESLEY & TINA MCCLURE
 PO BOX 504
 LAKE PARK IA 51347-0504
 9200/PB/AMC403502, AMC408791



9590 9402 2630 6336 1239 60

2. Article Number (Transfer from service label)

7017 0190 0000 4056 5980

COMPLETE THIS SECTION ON DELIVERY

- A. Signature Agent
 Addressee
- B. Received by (Printed Name) C. Date of Delivery
- D. Is delivery address different from item 1? Yes
 If YES, enter delivery address below: No

3. Service Type
- Adult Signature
 - Adult Signature Restricted Delivery
 - Certified Mail®
 - Certified Mail Restricted Delivery
 - Collect on Delivery
 - Collect on Delivery Restricted Delivery
 - Priority Mail Express®
 - Registered Mail™
 - Registered Mail Restricted Delivery
 - Return Receipt for Merchandise
 - Signature Confirmation™
 - Signature Confirmation



United States Department of the Interior



BUREAU OF LAND MANAGEMENT
Arizona State Office
One North Central Avenue, Suite 800
Phoenix, Arizona 85004-4427
www.blm.gov/az/

DEC 07 2017

In Reply Refer To:
3830 (9200) RM
AMC408791

CERTIFIED MAIL - RETURN RECEIPT REQUESTED No. 7017 0660 0000 3024 2888

DECISION

MELVY SALGUERO : This decision affects those claims shown
1006 S LIMESTONE ST : in the block below.
BENSON, AZ 85602-6840 :

AMC408792
LA PAZ GOLD #2

MINING CLAIMS DECLARED FORFEITED

The mining claims listed above have been declared forfeited as of September 1, 2017, for failure to timely file the required maintenance fee payment or small miner's maintenance fee waiver (waiver).

Claimants are required to pay an annual non-refundable maintenance fee of \$155 per 20 acres or portion thereof, or submit a waiver, on or before September 1 of each year. These requirements were established by 30 U.S.C. 28f-1, as amended, and 43 CFR 3834 and 3835.

Our records do not show receipt of a maintenance fee payment or small miner waiver filed on or before the due date. Therefore, the claims listed above are forfeited.

Reclamation Requirements

This decision does not relieve you of the liability for reclamation of all areas disturbed by your activities on lands covered by the subject mining claim(s) and/or site(s). After you complete the reclamation, you must notify the authorized officer of the appropriate surface managing agency so that the authorized officer may conduct a final site inspection and determine whether you may be released from liability. If you fail to reclaim the land to the satisfaction of the authorized officer,

the surface management agency may cite you for noncompliance under its surface management regulations. For land administered by the Bureau of Land Management (BLM), if you fail to reclaim the land to the satisfaction of the authorized officer as required in 43 CFR Subpart 3809, BLM will issue an order of noncompliance under 43 CFR 3809.601(a). If you fail to comply with the non-compliance order, BLM may take further action under 43 CFR 3809.604. Failure to conduct reclamation is a prohibited act that may subject you to criminal penalties. See 43 CFR 3809.605(h) and 43 CFR 3809.700.

Appeal Procedures

This decision may be appealed to the Interior Board of Land Appeals, Office of the Secretary, in accordance with the regulations contained in 43 CFR, Part 4, and the enclosed Form 1842-1. If an appeal is taken, your notice of appeal must be filed in this office (at the above address) within 30 days from receipt of this decision. The appellant has the burden of showing that the decision appealed from is in error.

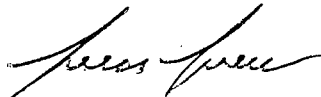
If you wish to file a petition pursuant to regulation 43 CFR 4.21 (58 FR 4939, January 19, 1993) for a stay of the effectiveness of this decision during the time that your appeal is being reviewed by the Board, the petition for a stay must accompany your notice of appeal. A petition for a stay is required to show sufficient justification based on the standards listed below. Copies of the notice of appeal and petition for a stay **must** also be submitted to each party named in this decision and to the Interior Board of Land Appeals and to the appropriate Office of the Solicitor (see 43 CFR 4.413) at the same time the original documents are filed with this office. If you request a stay, you have the burden of proof to demonstrate that a stay should be granted.

Standards for Obtaining a Stay

Except as otherwise provided by law or other pertinent regulation, a petition for a stay of a decision pending appeal shall show sufficient justification based on the following standards:

- (1) The relative harm to the parties if the stay is granted or denied,
- (2) The likelihood of the appellant's success on the merits,
- (3) The likelihood of immediate and irreparable harm if the stay is not granted, and
- (4) Whether the public interest favors granting the stay.

Please include your AMC serial number(s) on all correspondence. If additional information is required, please call RéAnn Myers at 602-417-9413.



Lucas Lucero
Deputy State Director
Lands, Minerals, and Energy Division

Enclosure

UNITED STATES
DEPARTMENT OF THE INTERIOR
Bureau of Land Management
Arizona State Office
One North Central Avenue, Suite 800
Phoenix, Arizona 85004-4427

OFFICIAL BUSINESS
PENALTY FOR PRIVATE USE \$300

RECEIVED
BLM AZ STATE OFFICE
2017 DEC 18 P 1:20
PHOENIX, ARIZONA

7017 0660 0000 3024 2888

MELVY SALGUERO
1006 S LIMESTONE ST
BENSON AZ 85602-6840

neopost
12/08/2017
US POSTAGE



FIRST-CLASS MAIL
\$06.77⁰
US OFFICIAL MAIL
\$300 Penalty
For Private Use
ZIP 85004
041L11101433

850 NFE 1 C1610012/12/17
FORWARD TIME EXP RTN TO SEND
SALGUERO
17203 NW MILITARY HWY APT 5104
SAN ANTONIO TX 78257-0006

RETURN TO SENDER

05000000000007

PLACE STICKER AT TOP OF ENVELOPE TO THE RIGHT
OF THE RETURN ADDRESS, FOLD AT DOTTED LINE

SENDER: COMPLETE THIS SECTION

- Complete items 1, 2, and 3.
- Print your name and address on the reverse so that we can return the card to you.
- Attach this card to the back of the mailpiece, or on the front if space permits.

1. Article Addressed to:

MELVY SALGUERO
1006 S LIMESTONE ST
BENSON AZ 85602-6840
9200 RM AMC408791



9590 9402 2629 6336 6619 85

2. Article Number (Transfer from service label)

7017 0660 0000 3024 2888

COMPLETE THIS SECTION ON DELIVERY

A. Signature

X

- Agent
- Addressee

B. Received by (Printed Name)

C. Date of Delivery

D. Is delivery address different from item 1? Yes
If YES, enter delivery address below: No

3. Service Type

- Adult Signature
- Adult Signature Restricted Delivery
- Certified Mail®
- Certified Mail Restricted Delivery
- Collect on Delivery
- Collect on Delivery Restricted Delivery
- Priority Mail Express®
- Registered Mail™
- Registered Mail Restricted Delivery
- Return Receipt for Merchandise
- Signature Confirmation™
- Signature Confirmation Restricted Delivery

PS Form 3811, July 2015 PSN 7530-02-000-9053

Domestic Return Receipt

**UNITED STATES
DEPARTMENT OF THE INTERIOR**

Bureau of Land Management
Arizona State Office
1 North Central Avenue, Suite 800
Phoenix, Arizona 85004

Official Business
Penalty for Private Use \$300

9/20/18

RECEIVED
BLM AZ STATE OFFICE
2018 JAN 30 P 12:20

PHOENIX, ARIZONA

Melvy Salguero
1/20/18

CERTIFIED MAIL



7010 2780 0003 1128 9827

neopost
12/21/2017
US POSTAGE

FIRST-CLASS MAIL

\$06.77⁰

US OFFICIAL MAIL
\$300 Penalty
For Private Use
ZIP 85004
041L11101433



MELVY SALGUERO

17203 NW MILITARY HWY APT 5104

SAN ANTONIO

NIXIE 782 DE 1 0001/26/18

RETURN TO SENDER
UNCLAIMED
UNABLE TO FORWARD

BC: 85004442700 *2414-11933-EZ-37

UNC
70257-000579
850044427

SENDER: COMPLETE THIS SECTION

- Complete items 1, 2, and 3.
- Print your name and address on the reverse so that we can return the card to you.
- Attach this card to the back of the mailpiece, or on the front if space permits.

1. Article Addressed to:

MELVY SALGUERO
 17203 NW MILITARY HWY
 APT 5104
 SAN ANTONIO, TX 78257-0006

920/RM



9590 9402 2536 6306 7993 74

2. Article Number (Transfer from service label)

7010 2780 0003 1128 9827

COMPLETE THIS SECTION ON DELIVERY

A. Signature

X

Agent

Addressee

B. Received by (Printed Name)

C. Date of Delivery

D. Is delivery address different from item 1? Yes
 If YES, enter delivery address below: No

3. Service Type

- Adult Signature
- Adult Signature Restricted Delivery
- Certified Mail®
- Certified Mail Restricted Delivery
- Collect on Delivery
- Collect on Delivery Restricted Delivery
- Insured Mail
- Insured Mail Restricted Delivery (over \$500)
- Priority Mail Express®
- Registered Mail™
- Registered Mail Restricted Delivery
- Return Receipt for Merchandise
- Signature Confirmation™
- Signature Confirmation Restricted Delivery

Domestic Return Receipt



United States Department of the Interior



BUREAU OF LAND MANAGEMENT

Arizona State Office

One North Central Avenue, Suite 800

Phoenix, Arizona 85004-4427

www.blm.gov/az/

NOV 14 2016

In Reply Refer To:

3800 (9200) RE

AMC408050, AMC408791

CERTIFIED MAIL - RETURN RECEIPT REQUESTED No. 7014 2870 0000 1115 7714

DECISION

GEORGE W MONTGOMERY

LINDA D MONTGOMERY

1130 BALTIMORE AVE SE STE 54

BANDON, OR 97411-9136

:
:
:

This decision affects those claims
shown in the block below:

AMC408050, AMC408051, AMC408796

SUNDANCE GOLD, JOHNNYS GOLD, LA PAZ GOLD #6

MINING CLAIMS DECLARED FORFEIT

The mining claim(s) listed above have been declared forfeit as of September 1, 2016, for failure to timely file the required maintenance fee payment or small miner's maintenance fee waiver (waiver).

Claimants are required to pay an annual non-refundable maintenance fee of \$155 per 20 acres or portion thereof, or submit a waiver, on or before September 1 of each year. These requirements were established by Title 30 U.S.C. 28f-1, as amended, and 43 CFR 3834 and 3835.

An affidavit of assessment work for the subject mining claim(s) was timely received; however, our records do not show receipt of a small miner's waiver or a maintenance fee payment on or before September 1, 2016, for the 2017 assessment year. Therefore, the mining claim(s) listed above are declared forfeit.

Reclamation Requirements

This decision does not relieve you of the liability for reclamation of all areas disturbed by your activities on lands encompassed by the subject mining claim(s) and/or site(s). After you complete the reclamation, you must notify the authorized officer of the appropriate surface managing agency so that the authorized officer may conduct a final site inspection and determine whether you may be released from liability. If you fail to reclaim the land to the satisfaction of the authorized officer, the surface management agency may cite you for noncompliance under its surface management regulations.

For land administered by the Bureau of Land Management (BLM), if you fail to reclaim the land to the satisfaction of the authorized officer, as required in 43 CFR Subpart 3809, the BLM will issue an order of noncompliance under 43 CFR 3809.601(a). If you fail to comply with the noncompliance order, the BLM may take further action under 43 CFR 3809.604. Failure to conduct reclamation is a prohibited act that may subject you to criminal penalties. See 43 CFR 3809.605(h) and 43 CFR 3809.700.

Appeal Procedures

This decision may be appealed to the Interior Board of Land Appeals, Office of the Secretary, in accordance with the regulations contained in 43 CFR, Part 4, and the enclosed Form 1842-1. If an appeal is taken, your notice of appeal must be filed in this office (at the above address) within 30 days from receipt of this decision. The appellant has the burden of showing that the decision appealed from is in error.

If you wish to file a petition pursuant to regulation 43 CFR 4.21 (58 FR 4939, January 19, 1993) for a stay of the effectiveness of this decision during the time that your appeal is being reviewed by the Board, the petition for a stay must accompany your notice of appeal. A petition for a stay is required to show sufficient justification based on the standards listed below. Copies of the notice of appeal and petition for a stay must also be submitted to each party named in this decision and to the Interior Board of Land Appeals and to the appropriate Office of the Solicitor (see 43 CFR 4.413) at the same time the original documents are filed with this office. If you request a stay, you have the burden of proof to demonstrate that a stay should be granted.

Standards for Obtaining a Stay

Except as otherwise provided by law or other pertinent regulation, a petition for a stay of a decision pending appeal shall show sufficient justification based on the following standards:

- (1) The relative harm to the parties if the stay is granted or denied,
- (2) The likelihood of the appellant's success on the merits,
- (3) The likelihood of immediate and irreparable harm if the stay is not granted, and
- (4) Whether the public interest favors granting the stay.

Please include your AMC serial number(s) on all correspondence. If additional information is required, please contact Rod Ebert at 602-417-9397.



Rebecca Heick
Deputy State Director
Lands, Minerals and Energy Division

Enclosure

SENDER: COMPLETE THIS SECTION

COMPLETE THIS SECTION ON DELIVERY

- Complete items 1, 2, and 3.
- Print your name and address on the reverse so that we can return the card to you.
- Attach this card to the back of the mailpiece, or on the front if space permits.


A. Signature: *[Handwritten Signature]* Agent Addressee

B. Received by (Printed Name): *ERIK TURNER*

C. Date of Delivery: *11/18/16*

Article Addressed to:
 GEORGE W MONTGOMERY
 LINDA D MONTGOMERY
 1130 BALTIMORE AVE SE STE 54
 BANDON OR 97411-9136
 920/RE/AMC408050, AMC408791

D. Is delivery address different from item 1? Yes No
 If YES, enter delivery address below: No



9590 9402 1933 6123 0040 35

Article Number (Transfer from service label)
 7014 2870 0000 1115 7714

3. Service Type
- Adult Signature
 - Adult Signature Restricted Delivery
 - Certified Mail®
 - Certified Mail Restricted Delivery
 - Collect on Delivery
 - Collect on Delivery Restricted Delivery
 - Registered Mail™
 - Registered Mail Restricted Delivery
 - Return Receipt for Merchandise
 - Signature Confirmation™
 - Signature Confirmation Restricted Delivery


PS Form 3811, July 2015 PSN 7530-02-000-9053

Domestic Return Receipt

USPS TRACKING#



9590 9402 1933 6123 0040 35




First-Class Mail
 Postage & Fees Paid
 USPS
 Permit No. G-10

United States Postal Service

• Sender: Please print your name, address, and ZIP+4® in this box•

UNITED STATES
 DEPARTMENT OF THE INTERIOR
 Bureau of Land Management
 Arizona State Office
 One N. Central Avenue, Suite 800
 Phoenix, AZ 85004-4427





United States Department of the Interior



BUREAU OF LAND MANAGEMENT
Arizona State Office
One North Central Avenue, Suite 800
Phoenix, Arizona 85004-4427
www.blm.gov/az/

NOV 14 2016

In Reply Refer To:
3800 (9200) RE
AMC408791

CERTIFIED MAIL - RETURN RECEIPT REQUESTED No. 7016 2070 0000 4805 8578

DECISION

RICHARD DROTLEFF : This decision affects those claims shown
6730 KENNEDY AVE : in the block below.
HAMMOND, IN 46323-1546 :

AMC408799
LA PAZ GOLD #9

MINING CLAIMS DECLARED FORFEIT

The mining claims listed above have been declared forfeit as of September 1, 2016, for failure to timely file the required maintenance fee payment or small miner's maintenance fee waiver (waiver).

Claimants are required to pay an annual non-refundable maintenance fee of \$155 per 20 acres or portion thereof, or submit a waiver, on or before September 1 of each year. These requirements were established by 30 U.S.C. 28f-1, as amended, and 43 CFR 3834 and 3835.

Our records do not show receipt of a maintenance fee payment or small miner waiver filed on or before the due date. Therefore, the claims listed above are forfeit.

Reclamation Requirements

This decision does not relieve you of the liability for reclamation of all areas disturbed by your activities on lands covered by the subject mining claim(s) and/or site(s). After you complete the reclamation, you must notify the authorized officer of the appropriate surface managing agency so that the authorized officer may conduct a final site inspection and determine whether you may be released from liability. If you fail to reclaim the land to the satisfaction of the authorized officer, the surface management agency may cite you for noncompliance under its surface management regulations. For land administered by the Bureau of Land Management (BLM), if you fail to

reclaim the land to the satisfaction of the authorized officer as required in 43 CFR Subpart 3809, BLM will issue an order of noncompliance under 43 CFR 3809.601(a). If you fail to comply with the non-compliance order, BLM may take further action under 43 CFR 3809.604. Failure to conduct reclamation is a prohibited act that may subject you to criminal penalties. See 43 CFR 3809.605(h) and 43 CFR 3809.700.

Appeal Procedures

This decision may be appealed to the Interior Board of Land Appeals, Office of the Secretary, in accordance with the regulations contained in 43 CFR, Part 4, and the enclosed Form 1842-1. If an appeal is taken, your notice of appeal must be filed in this office (at the above address) within 30 days from receipt of this decision. The appellant has the burden of showing that the decision appealed from is in error.

If you wish to file a petition pursuant to regulation 43 CFR 4.21 (58 FR 4939, January 19, 1993) for a stay of the effectiveness of this decision during the time that your appeal is being reviewed by the Board, the petition for a stay must accompany your notice of appeal. A petition for a stay is required to show sufficient justification based on the standards listed below. Copies of the notice of appeal and petition for a stay **must** also be submitted to each party named in this decision and to the Interior Board of Land Appeals and to the appropriate Office of the Solicitor (see 43 CFR 4.413) at the same time the original documents are filed with this office. If you request a stay, you have the burden of proof to demonstrate that a stay should be granted.

Standards for Obtaining a Stay

Except as otherwise provided by law or other pertinent regulation, a petition for a stay of a decision pending appeal shall show sufficient justification based on the following standards:

- (1) The relative harm to the parties if the stay is granted or denied,
- (2) The likelihood of the appellant's success on the merits,
- (3) The likelihood of immediate and irreparable harm if the stay is not granted, and
- (4) Whether the public interest favors granting the stay.

Please include your AMC serial number(s) on all correspondence. If additional information is required, please call Rod Ebert at 602-417-9397.



Rebecca Heick
Deputy State Director
Lands, Minerals, and Energy Division

Enclosure

SENDER: COMPLETE THIS SECTION

- Complete items 1, 2, and 3.
- Print your name and address on the reverse so that we can return the card to you.
- Attach this card to the back of the mailpiece, or on the front if space permits.

1. Article Addressed to:

RICHARD DROTLEFF
 6730 KENNEDY AVE
 HAMMOND IN 46323-1546
 920/RE/AMC408791



9590 9402 1933 6123 0041 89

2. Article Number (Transfer from service label)

7016 2070 0000 4805 8578

COMPLETE THIS SECTION ON DELIVERY

A. Signature

X Agent Addressee

B. Received by (Printed Name)

C. Date of Delivery

 D. Is delivery address different from item 1? Yes
 If YES, enter delivery address below: No


3. Service Type

- Adult Signature
- Adult Signature Restricted Delivery
- Certified Mail®
- Certified Mail Restricted Delivery
- Collect on Delivery
- Collect on Delivery Restricted Delivery

- Priority Mail Express®
- Registered Mail™
- Registered Mail Restricted Delivery
- Return Receipt for Merchandise
- Signature Confirmation™
- Signature Confirmation Restricted Delivery

Restricted Delivery

USPS TRACKING #



First-Class Mail
Postage & Fees Paid
USPS
Permit No. G-10

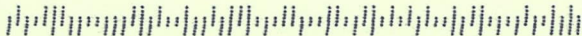
9590 9402 1933 6123 0041 89

United States
Postal Service

• Sender: Please print your name, address, and ZIP+4® in this box•

UNITED STATES
DEPARTMENT OF THE INTERIOR
Bureau of Land Management
Arizona State Office
One N. Central Avenue, Suite 800
Phoenix, AZ 85004-4427

PHOENIX ARIZONA
2008 NOV 10 10:58 AM
RECEIVED
BLM STATE OFFICE





USPS Tracking®

Still Have Questions?
[Browse our FAQs](#)

 [Get Easy Tracking Updates](#)
Sign up for My USPS.

Tracking Number: 70162070000048058578

Your item was returned to the sender on November 18, 2016 at 7:57 am in HAMMOND, IN 46323 because of an incorrect address.

Product & Tracking Information

Postal Product:

Features:
Certified Mail™

DATE & TIME	STATUS OF ITEM	LOCATION
November 18, 2016 , 7:57 am	No Such Number	HAMMOND, IN 46323

Your item was returned to the sender on November 18, 2016 at 7:57 am in HAMMOND, IN 46323 because of an incorrect address.

November 18, 2016 , 4:58 am	Departed USPS Facility	GARY, IN 46401
November 17, 2016 , 11:53 pm	Arrived at USPS Facility	GARY, IN 46401
November 17, 2016 , 11:33 am	Arrived at USPS Facility	BEDFORD PARK, IL 60499
November 17, 2016 , 7:23 am	In Transit to Destination	
November 16, 2016 , 8:46 am	Departed USPS Facility	PHOENIX, AZ 85026
November 15, 2016 , 6:34 pm	Arrived at USPS Facility	PHOENIX, AZ 85026

Available Actions

[Text Updates](#)

[Email Updates](#)

Track Another Package

Tracking (or receipt) number

[Track It](#)

Manage Incoming Packages

Track all your packages from a dashboard. No tracking numbers necessary.

[Sign up for My USPS](#)



HELPFUL LINKS

- [Contact Us](#)
- [Site Index](#)
- [FAQs](#)

ON ABOUT USPS.COM

- [About USPS Home](#)
- [Newsroom](#)
- [USPS Service Updates](#)
- [Forms & Publications](#)
- [Government Services](#)
- [Careers](#)

OTHER USPS SITES

- [Business Customer Gateway](#)
- [Postal Inspectors](#)
- [Inspector General](#)
- [Postal Explorer](#)
- [National Postal Museum](#)
- [Resources for Developers](#)

LEGAL INFORMATION

- [Privacy Policy](#)
- [Terms of Use](#)
- [FOIA](#)
- [No FEAR Act EEO Data](#)

Copyright © 2016 USPS. All Rights Reserved.

UNITED STATES
DEPARTMENT OF THE INTERIOR
Bureau of Land Management
Arizona State Office
One North Central Avenue, Suite 800
Phoenix, Arizona 85004-4427

OFFICIAL BUSINESS
PENALTY FOR PRIVATE USE \$300

RICHARD DROTTLEFF
6730 KENNEDY AVE
HAMMOND IN 46323-1546

NSN

CERTIFIED MAIL



7016 2070 0000 4805 8578

neopost
11/15/2016
US POSTAGE

FIRST-CLASS MAIL

\$06.67⁵

US OFFICIAL MAIL
\$300 Penalty
For Private Use
ZIP 85004

041L11101433



NIXIE 462 DE 1

RETURN TO SENDER
NO SUCH NUMBER
UNABLE TO FORWARD

RC: 85004442700 *0885-02975-22-29

2016 NOV 30 A 10:43

RECEIVED
BLM AZ STATE OFFICE

NOV 22 2016

NSN
000000000000



United States Department of the Interior



BUREAU OF LAND MANAGEMENT

Arizona State Office

One North Central Avenue, Suite 800

Phoenix, Arizona 85004-4427

www.blm.gov/az/

NOV 06 2014

In Reply Refer To:

3800 (9310) RE

AMC408050, AMC408791

CERTIFIED MAIL – RETURN RECEIPT REQUESTED 7014 0150 0000 5453 3956

NOTICE

GEORGE W. MONTGOMERY
LINDA D. MONTGOMERY
3696 BROADWAY AVE. #224
NORTH BEND, OR 97459-2200

SUNDANCE GOLD, JOHNNY'S GOLD, LA PAZ GOLD #6
AMC408050 - AMC408051, AMC408796

Maintenance Fee Waiver Held for Rejection

This office received the Maintenance Fee Waiver Certification (waiver) for the above listed mining claim(s). The waiver is not properly completed and does not meet the annual filing requirements.

In accordance with 43 Code of Federal Regulations (CFR) 3835.10, the name, address, and original signatures of all owners of the mining claim must be included on the waiver form. Please correct the discrepancy as noted below:

Not all owners of the mining claims have signed the document. Please obtain the missing signature for George W. Montgomery on the enclosed copy of the waiver.

In order to correct the defect in the waiver, per 43 CFR 3835.93, you must provide this office with the requested information within 60 days of your receipt of this notice. If you are unable to provide this information, you have the option of paying the annual maintenance fee of \$155 per claim (\$155 per 20 acres for placer claims larger than 20 acres). If we do not receive the requested corrections within the 60 day time frame, the claim(s) will be declared forfeited and closed.

*Corrective waiver rec'd
Amely 11-25-14
RE*

SENDER: COMPLETE THIS SECTION

- Complete items 1, 2, and 3. Also complete item 4 if Restricted Delivery is desired.
- Print your name and address on the reverse so that we can return the card to you.
- Attach this card to the back of the mailpiece, or on the front if space permits.

1. Article Addressed to:

GEORGE W. MONTGOMERY
 LINDA D. MONTGOMERY
 3696 BROADWAY AVE. #224
 NORTH BEND OR 97459-2200
 9310/RE/AMC408050, AMC408791

2. Article Number
(Transfer from service label)

7014 0150 0000 5453 3956

PS Form 3811, July 2013

Domestic Return Receipt

COMPLETE THIS SECTION ON DELIVERY

A. Signature

X Katherine Ellison Agent
 Addressee

B. Received by (Printed Name)

Katherine REEVE

C. Date of Delivery

D. Is delivery address different from item 1? Yes
 No
 If YES, enter delivery address below:

2014 NOV 21 P 3:08

PHOENIX, ARIZONA

3. Service Type

- Certified Mail® Priority Mail Express™
 Registered Return Receipt for Merchandise
 Insured Mail Collect on Delivery

4. Restricted Delivery? (Extra Fee)

 Yes

UNITED STATES POSTAL SERVICE

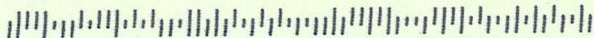
EUGENE OR 974

18 NOV 2014 PM 2 T

First-Class Mail
Postage & Fees Paid
USPS
Permit No. G-10

- Sender: Please print your name, address, and ZIP+4® in this box•

U.S. DEPARTMENT OF THE INTERIOR
BUREAU OF LAND MANAGEMENT
ARIZONA STATE OFFICE
ONE NORTH CENTRAL AVENUE, SUITE 800
PHOENIX, AZ 85004-4427



Please include your AMC serial number on all correspondence. If additional information is required, please contact Rod Ebert at 602-417-9397.

Sincerely,

A handwritten signature in cursive script that reads "Rebecca Heick".

Rebecca Heick
Acting Deputy State Director
Lands and Minerals Division

Enclosure

Johnson
12/17/13
RB 12/17/13
RH 12/18/13

December 23, 2013

In Reply Refer To:
3800 (9310) PB
AMC408791

CERTIFIED MAIL – RETURN RECEIPT REQUESTED 7013 0600 0001 7594 4052

NOTICE

NAPIER HOLDINGS
9435 WATERSTONE BLVD. STE., 140
CINCINNATI, OH. 45249-8229

LA PAZ GOLD #6
AMC408796

Maintenance Fee Waiver Held for Rejection

This office received the Maintenance Fee Waiver Certification (waiver) for the above listed mining claim(s). The waiver is not properly completed and does not meet the annual filing requirements.

In accordance with 43 Code of Federal Regulations (CFR) 3835.10, the name, address, and original signatures of all owners of the mining claim must be included on the waiver form. Please correct the discrepancy as noted below.

Not all owner's of the mining claim(s) have signed the document. Please obtain the missing signature of NAPIER HOLDINGS on the enclosed copy of the waiver. A Serial Register Page is enclosed listing all of the claim owners.

In order to correct the defect in the waiver, per 43 CFR 3835.93, you must provide this office with the requested information within 60 days of your receipt of this notice. If you are unable to provide this information, you have the option of paying the annual maintenance fee of \$140 per claim (\$140 per 20 acres for placer claims larger than 20 acres). If we do not receive the requested corrections within the 60 day time frame, the claim(s) will be declared forfeited and closed.

Signed 1-6-14 DD 3/7/14

SENDER: COMPLETE THIS SECTION

- Complete items 1, 2, and 3. Also complete item 4 if Restricted Delivery is desired.
- Print your name and address on the reverse so that we can return the card to you.
- Attach this card to the back of the mailpiece, or on the front if space permits.

1. Article Addressed to:

NAPIER HOLDINGS
9435 WATERSTONE BLVD. STE., 140
CINCINNATI, OH. 45249-8229

9310/PB/AMC408791

2. Article Number

(Transfer from service label)

7013 0600 0001 7594 4052

COMPLETE THIS SECTION ON DELIVERY

A. Signature


 Agent Addressee

B. Received by (Printed Name)

P. Peel

C. Date of Delivery

1-6-14

D. Is delivery address different from item 1? Yes

If YES, enter delivery address below:

 No

3. Service Type


 Certified Mail Express Mail Registered Return Receipt for Merchandise Insured Mail C.O.D.

4. Restricted Delivery? (Extra Fee)

 Yes

RECEIVED
BLM AZ STATE
2014 JAN 13 PM 7:01
PHOENIX, ARIZONA

UNITED STATES POSTAL SERVICE



First-Class Mail
Postage & Fees Paid
USPS
Permit No. G-10

- Sender: Please print your name, address, and ZIP+4 in this box •

U.S. Department of the Interior
Bureau Of Land Management
Arizona State Office
One North Central Avenue
Phoenix, AZ 85004-4427



Please include your AMC serial number on all correspondence. If additional information is required, please contact Pauline Brown, at 602-417-9360.

/s/ Rebecca Heick
Rebecca Heick
Group Administrator
Lands and Minerals

AZ9310:B:x9360:ah:12/17/2013:Letter #30_008_CF



United States Department of the Interior

BUREAU OF LAND MANAGEMENT
Arizona State Office
One North Central Avenue, Suite 800
Phoenix, Arizona 85004-4427
www.blm.gov/az/



December 23, 2013

In Reply Refer To:
3800 (9310) PB
AMC408791

CERTIFIED MAIL – RETURN RECEIPT REQUESTED 7013 0600 0001 7594 4052

NOTICE

NAPIER HOLDINGS
9435 WATERSTONE BLVD. STE., 140
CINCINNATI, OH. 45249-8229

LA PAZ GOLD #6
AMC408796

Maintenance Fee Waiver Held for Rejection

This office received the Maintenance Fee Waiver Certification (waiver) for the above listed mining claim(s). The waiver is not properly completed and does not meet the annual filing requirements.

In accordance with 43 Code of Federal Regulations (CFR) 3835.10, the name, address, and original signatures of all owners of the mining claim must be included on the waiver form. Please correct the discrepancy as noted below.

Not all owner's of the mining claim(s) have signed the document. Please obtain the missing signature of NAPIER HOLDINGS on the enclosed copy of the waiver. A Serial Register Page is enclosed listing all of the claim owners.

In order to correct the defect in the waiver, per 43 CFR 3835.93, you must provide this office with the requested information within 60 days of your receipt of this notice. If you are unable to provide this information, you have the option of paying the annual maintenance fee of \$140 per claim (\$140 per 20 acres for placer claims larger than 20 acres). If we do not receive the requested corrections within the 60 day time frame, the claim(s) will be declared forfeited and closed.

Please include your AMC serial number on all correspondence. If additional information is required, please contact Pauline Brown, at 602-417-9360.

A handwritten signature in cursive script that reads "Rebecca Heick".

Rebecca Heick
Group Administrator
Lands and Minerals

AMC 408050
408791

Form 3830-2
(September 2010)

UNITED STATES
DEPARTMENT OF THE INTERIOR
BUREAU OF LAND MANAGEMENT

MAINTENANCE FEE WAIVER CERTIFICATION

769

FORM APPROVED
OMB NO. 1004-0114
Expires: August 31, 2013

SEE INSTRUCTIONS ON PAGE 2

1. This small miner waiver is filed for the assessment year beginning on September 1, ~~2013~~ and ending on September 1, ~~2014~~.
2. The undersigned and all related parties owned ten or fewer mining claims, mill, or tunnel sites located and maintained on Federal lands in the United States of America on September 1, ~~2013~~.
3. The undersigned have performed the assessment work required by law for each mining claim listed prior to filing this waiver and understand that by filing this form, an affidavit of assessment work must be recorded by the December 30th following the filing of this waiver.
4. The undersigned understand that if the assessment work obligation has not yet come due under 30 U.S.C. 28 (for those claims in their first assessment year only), a notice of intent to hold reciting this condition must be recorded by the December 30th following the filing of this waiver.
5. The undersigned understand that mill and tunnel sites may also be listed upon this waiver and be waived from payment of the maintenance fee, and that a notice of intent to hold for these sites is required to be recorded by the December 30th immediately following the filing of this waiver.
6. The undersigned understand and acknowledge that pursuant to 43 U.S.C. 1212 and 18 U.S.C. 1001, the filing or recording of a false, fictitious, or fraudulent document with the Bureau of Land Management may result in a fine of up to \$250,000, a prison term not to exceed five years, or both.
7. The mining claims, mill or tunnel sites for which this waiver from payment of the maintenance fees is requested are:

CLAIM OR SITE NAME	BLM RECORDATION SERIAL NUMBER
1. SUNDANCE GOLD	408050
2. JOHNNYS GOLD	408051
3. LA PAZ GOLD #6	408796 *
4.	
5.	
6.	
7.	
8.	
9.	
10.	

The owner(s) (claimants) of the above mining claims and sites are:

G. MONTGOMERY
(Owner's Name - Please Print)

G. Montgomery
(Owner's Signature)

PO Box 1032
(Street or P.O. Box)

NORTH BEND OR 97459
(City) (State) (Zip Code)

L. MONTGOMERY
(Owner's Name - Please Print)

L. Montgomery
(Owner's Signature)

PO Box 1032
(Street or P.O. Box)

NORTH BEND OR 97459
(City) (State) (Zip Code)

(Owner's Name - Please Print)

(Street or P.O. Box)

(City) (State) (Zip Code)

(Owner's Signature)

(Continued on page 2)

ENTERED
SEP 19 2013
BY: *Jm*

RECEIVED
BLM AZ STATE OFFICE
2013 SEP - 6 P 2:08
PHOENIX, ARIZONA

3/PB

(Owner's Name - Please Print)	(Owner's Signature)
(Street or P.O. Box)	(City) (State) (Zip Code)
(Owner's Name - Please Print)	(Owner's Signature)
(Street or P.O. Box)	(City) (State) (Zip Code)
(Owner's Name - Please Print)	(Owner's Signature)
(Street or P.O. Box)	(City) (State) (Zip Code)
(Owner's Name - Please Print)	(Owner's Signature)
(Street or P.O. Box)	(City) (State) (Zip Code)

Title 18 U.S.C. Section 1001 and Title 43 U.S.C. Section 1212 makes it a crime for any person knowingly and willfully to make to any department or agency of the United States any false, fictitious or fraudulent statements or representations as to any matter within its jurisdiction.

INSTRUCTIONS

1. This certification is made under the provisions of §1744 of Title 43 and § 28-28k of Title 30 of the United States Code; and the regulations thereunder (43 CFR Part 3830).
2. The claimant(s) must fill in the dates in paragraph 1 for the beginning and ending of the assessment year for which this waiver is sought.
3. The claimant(s) must fill in the date in paragraph 2 for the beginning of the assessment year for which this waiver is sought.
4. All claim and site names and Bureau of Land Management (BLM) serial numbers must be listed for the mining claims, mill sites, and tunnel sites for which the waiver is sought.
5. All owners of the mining claims, mill sites, and tunnel sites and their addresses must be given.
6. This waiver form must be signed by all the claimants or their designated agent, in original form. If an agent is designated, a notarized designation of agent, signed by all of the claimants with proper address given, must be submitted with this waiver.
7. This form must be filed no later than September 1st for the upcoming assessment year in the BLM State Office where the mining claims or sites are recorded, or the waiver cannot be granted by the BLM. (Example: To obtain a waiver for the assessment year 2012, which begins on September 1, 2011, you must qualify for and file for a waiver no later than September 1, 2011, in the proper BLM State Office.)
8. For all mining claims which require assessment work, you must record an affidavit of labor on or before the December 30th immediately following the filing of this waiver. For all other mining claims or sites waived, you must record a notice of intent to hold on or before the December 30th immediately following the filing of this waiver.
9. Mill and tunnel sites may also be listed upon this waiver and be waived from payment of the maintenance fee. A notice of intent to hold for these sites is required to be filed by the December 30th following the filing of this waiver.

PHOENIX ARIZONA

2013 SEP 9 P 2:08

RECEIVED
BLM AZ STATE OFFICE

FOR OFFICIAL USE ONLY

**DEPARTMENT OF THE INTERIOR
BUREAU OF LAND MANAGEMENT
MINING CLAIMS
(LIVE) Serial Register Page**

Run Date/Time: 12/17/2013 04:10 PM

Page 1 of 1

01 06-10-1872;017STAT0091;30USC26,28,34

Case Type 384101: LODE CLAIM

Claim Name: LA PAZ GOLD #6

Commodity :

Case Disposition: ACTIVE

Required Maintenance Fee: \$140.00

Total Acres
20.660

Serial Number
AMC408796
Lead File Number
AMC408791

Name & Address

Int Rel

NAPIER HOLDINGS 9435 WATERSTONE BLVD STE 140 CINCINNATI, OH 45249-8229 CLAIMANT

Mer Twp Rng Sec

Quadrant

District/Field Office

County

14 0050N 0130W 033 SW LAKE HAVASU FO LA PAZ

Act Date

Code

Action

Action Remarks

Receipt Number

04/15/2011	403	LOCATION DATE		
06/16/2011	395	RECORDATION NOTICE RECD	1	2364144
08/31/2012	682	MAINTENANCE FEE/\$140	2013;\$140	2649112
09/10/2013	480	EVID OF ASSMT FILED	2013	2879703
08/25/2011	682	MAINTENANCE FEE/\$140	2012	2415208
06/16/2011	484	LOCATION YEAR / MAINTENANCE	2011	2364144
09/03/2013	486	UNACCEPTABLE WAIVER	2014	
01/10/2012	396	TRF OF INTEREST FILED	KAROLYI STEVE	2496819
08/26/2011	669	LAND STATUS CHECKED		
06/16/2011	501	ACCT ADV IN LEAD FILE	AMC408791-AMC408799;	

Line Nr Remarks

NO WARRANTY IS MADE BY BLM
FOR USE OF THE DATA FOR
PURPOSES NOT INTENDED BY BLM

12/17/13

December 23, 2013

In Reply Refer To:
3800 (9310) PB
AMC408791

CERTIFIED MAIL – RETURN RECEIPT REQUESTED 7013 0600 0001 7594 4069

NOTICE

G & L MONTGOMERY
P.O. BOX 1032
NORTH BEND, OR. 97459

LA PAZ GOLD #6
AMC408796

Maintenance Fee Waiver Held for Rejection

This office received the Maintenance Fee Waiver Certification (waiver) for the above listed mining claim(s). The waiver is not properly completed and does not meet the annual filing requirements.

In accordance with 43 Code of Federal Regulations (CFR) 3835.10, the name, address, and original signatures of all owners of the mining claim must be included on the waiver form. Please correct the discrepancy as noted below.

Not all owner's of the mining claim(s) have signed the document. Please obtain the missing signature of NAPIER HOLDINGS on the enclosed copy of the waiver. A Serial Register Page is enclosed listing all of the claim owners.

In order to correct the defect in the waiver, per 43 CFR 3835.93, you must provide this office with the requested information within 60 days of your receipt of this notice. If you are unable to provide this information, you have the option of paying the annual maintenance fee of \$140 per claim (\$140 per 20 acres for placer claims larger than 20 acres). If we do not receive the requested corrections within the 60 day time frame, the claim(s) will be declared forfeited and closed.

SENDER: COMPLETE THIS SECTION

- Complete items 1, 2, and 3. Also complete item 4 if Restricted Delivery is desired.
- Print your name and address on the reverse so that we can return the card to you.
- Attach this card to the back of the mailpiece, or on the front if space permits.

1. Article Addressed to:

2014 JAN -3

G & L MONTGOMERY
 P.O. BOX 1032
 NORTH BEND, OR. 97459

PHOENIX, ARIZONA

9310/PB/AMC408791

2. Article Number

(Transfer from service label)

7013 0600 0001 7594 4069

COMPLETE THIS SECTION ON DELIVERY

A. Signature

X

 Agent Addressee

B. Received by (Printed Name)

L. Montgomery

C. Date of Delivery

12-30-13

D. Is delivery address different from item 1? Yes

If YES, enter delivery address below:

 No



3. Service Type

 Certified Mail Express Mail Registered Return Receipt for Merchandise Insured Mail C.O.D.

4. Restricted Delivery? (Extra Fee)

 Yes

UNITED STATES POSTAL SERVICE




First-Class Mail
Postage & Fees Paid
USPS
Permit No. G-10

30 DEC 2013 PM 1 L

- Sender: Please print your name, address, and ZIP+4 in this box •

U.S. Department of the Interior
Bureau Of Land Management
Arizona State Office
One North Central Avenue
Phoenix, AZ 85004-4427



Please include your AMC serial number on all correspondence. If additional information is required, please contact Pauline Brown, at 602-417-9360.

/s/ Rebecca Heick
Rebecca Heick
Group Administrator
Lands and Minerals

AZ9310:B:x9360:ah:12/17/2013:Letter #30_008_CF



United States Department of the Interior

BUREAU OF LAND MANAGEMENT
Arizona State Office
One North Central Avenue, Suite 800
Phoenix, Arizona 85004-4427
www.blm.gov/az/



December 23, 2013

In Reply Refer To:
3800 (9310) PB
AMC408791

CERTIFIED MAIL – RETURN RECEIPT REQUESTED 7013 0600 0001 7594 4069

NOTICE

G & L MONTGOMERY
P.O. BOX 1032
NORTH BEND, OR. 97459

LA PAZ GOLD #6
AMC408796

Maintenance Fee Waiver Held for Rejection


This office received the Maintenance Fee Waiver Certification (waiver) for the above listed mining claim(s). The waiver is not properly completed and does not meet the annual filing requirements.

In accordance with 43 Code of Federal Regulations (CFR) 3835.10, the name, address, and original signatures of all owners of the mining claim must be included on the waiver form. Please correct the discrepancy as noted below.

Not all owner's of the mining claim(s) have signed the document. Please obtain the missing signature of NAPIER HOLDINGS on the enclosed copy of the waiver. A Serial Register Page is enclosed listing all of the claim owners.

In order to correct the defect in the waiver, per 43 CFR 3835.93, you must provide this office with the requested information within 60 days of your receipt of this notice. If you are unable to provide this information, you have the option of paying the annual maintenance fee of \$140 per claim (\$140 per 20 acres for placer claims larger than 20 acres). If we do not receive the requested corrections within the 60 day time frame, the claim(s) will be declared forfeited and closed.

Please include your AMC serial number on all correspondence. If additional information is required, please contact Pauline Brown, at 602-417-9360.

A handwritten signature in cursive script that reads "Rebecca Heick".

Rebecca Heick
Group Administrator
Lands and Minerals

AMC 408050
408791

Form 3830-2
(September 2010)

UNITED STATES
DEPARTMENT OF THE INTERIOR
BUREAU OF LAND MANAGEMENT

MAINTENANCE FEE WAIVER CERTIFICATION

769

FORM APPROVED
OMB NO. 1004-0114
Expires: August 31, 2013

SEE INSTRUCTIONS ON PAGE 2

1. This small miner waiver is filed for the assessment year beginning on September 1, ~~2013~~ and ending on September 1, ~~2014~~.
2. The undersigned and all related parties owned ten or fewer mining claims, mill, or tunnel sites located and maintained on Federal lands in the United States of America on September 1, ~~2013~~.
3. The undersigned have performed the assessment work required by law for each mining claim listed prior to filing this waiver and understand that by filing this form, an affidavit of assessment work must be recorded by the December 30th following the filing of this waiver.
4. The undersigned understand that if the assessment work obligation has not yet come due under 30 U.S.C. 28 (for those claims in their first assessment year only), a notice of intent to hold reciting this condition must be recorded by the December 30th following the filing of this waiver.
5. The undersigned understand that mill and tunnel sites may also be listed upon this waiver and be waived from payment of the maintenance fee, and that a notice of intent to hold for these sites is required to be recorded by the December 30th immediately following the filing of this waiver.
6. The undersigned understand and acknowledge that pursuant to 43 U.S.C. 1212 and 18 U.S.C. 1001, the filing or recording of a false, fictitious, or fraudulent document with the Bureau of Land Management may result in a fine of up to \$250,000, a prison term not to exceed five years, or both.
7. The mining claims, mill or tunnel sites for which this waiver from payment of the maintenance fees is requested are:

CLAIM OR SITE NAME	BLM RECORDATION SERIAL NUMBER
1. SUNDANCE GOLD	408050
2. JOHNNYS GOLD	408051
3. LA PAZ GOLD #6	408796
4.	
5.	
6.	
7.	
8.	
9.	
10.	

The owner(s) (claimants) of the above mining claims and sites are:

G. MONTGOMERY
(Owner's Name - Please Print)

G. Montgomery
(Owner's Signature)

PO Box 1032
(Street or P.O. Box)

NORTH BEND OR 97459
(City) (State) (Zip Code)

L. MONTGOMERY
(Owner's Name - Please Print)

L. Montgomery
(Owner's Signature)

PO Box 1032
(Street or P.O. Box)

NORTH BEND OR 97459
(City) (State) (Zip Code)

(Owner's Name - Please Print)

(Owner's Signature)

(Street or P.O. Box)

(City) (State) (Zip Code)

(Continued on page 2)

INTEREST
SEP 19 2013
BY: *Jm*

RECEIVED
BLM AZ STATE OFFICE
2013 SEP - 6 P 2: 08
PHOENIX, ARIZONA

3/PC

(Owner's Name - Please Print)	(Owner's Signature)		
(Street or P.O. Box)	(City)	(State)	(Zip Code)
(Owner's Name - Please Print)	(Owner's Signature)		
(Street or P.O. Box)	(City)	(State)	(Zip Code)
(Owner's Name - Please Print)	(Owner's Signature)		
(Street or P.O. Box)	(City)	(State)	(Zip Code)
(Owner's Name - Please Print)	(Owner's Signature)		
(Street or P.O. Box)	(City)	(State)	(Zip Code)

Title 18 U.S.C. Section 1001 and Title 43 U.S.C. Section 1212 makes it a crime for any person knowingly and willfully to make to any department or agency of the United States any false, fictitious or fraudulent statements or representations as to any matter within its jurisdiction.

INSTRUCTIONS

1. This certification is made under the provisions of §1744 of Title 43 and § 28-28k of Title 30 of the United States Code; and the regulations thereunder (43 CFR Part 3830).
2. The claimant(s) must fill in the dates in paragraph 1 for the beginning and ending of the assessment year for which this waiver is sought.
3. The claimant(s) must fill in the date in paragraph 2 for the beginning of the assessment year for which this waiver is sought.
4. All claim and site names and Bureau of Land Management (BLM) serial numbers must be listed for the mining claims, mill sites, and tunnel sites for which the waiver is sought.
5. All owners of the mining claims, mill sites, and tunnel sites and their addresses must be given.
6. This waiver form must be signed by all the claimants or their designated agent, in original form. If an agent is designated, a notarized designation of agent, signed by all of the claimants with proper address given, must be submitted with this waiver.
7. This form must be filed no later than September 1st for the upcoming assessment year in the BLM State Office where the mining claims or sites are recorded, or the waiver cannot be granted by the BLM. (Example: To obtain a waiver for the assessment year 2012, which begins on September 1, 2011, you must qualify for and file for a waiver no later than September 1, 2011, in the proper BLM State Office.)
8. For all mining claims which require assessment work, you must record an affidavit of labor on or before the December 30th immediately following the filing of this waiver. For all other mining claims or sites waived, you must record a notice of intent to hold on or before the December 30th immediately following the filing of this waiver.
9. Mill and tunnel sites may also be listed upon this waiver and be waived from payment of the maintenance fee. A notice of intent to hold for these sites is required to be filed by the December 30th following the filing of this waiver.

RECEIVED

BLM AZ STATE OFFICE

2013 SEP 9 P 2:08

PHOENIX ARIZONA

FOR OFFICIAL USE ONLY

**DEPARTMENT OF THE INTERIOR
BUREAU OF LAND MANAGEMENT
MINING CLAIMS
(LIVE) Serial Register Page**

Run Date/Time: 12/17/2013 04:10 PM

Page 1 of 1

01 06-10-1872;017STAT0091;30USC26,28,34

Case Type 384101: LODE CLAIM

Claim Name: LA PAZ GOLD #6

Commodity :

Case Disposition: ACTIVE

Required Maintenance Fee: \$140.00

Total Acres
20.660

Serial Number
AMC408796
Lead File Number
AMC408791

Name & Address

Int Rel

NAPIER HOLDINGS 9435 WATERSTONE BLVD STE 140 CINCINNATI, OH 45249-8229 CLAIMANT

Mer Twp Rng Sec

Quadrant

District/Field Office

County

14 0050N 0130W 033 SW LAKE HAVASU FO LA PAZ

Act Date

Code Action

Action Remarks

Receipt Number

04/15/2011	403	LOCATION DATE		
06/16/2011	395	RECORDATION NOTICE RECD	1	2364144
08/31/2012	682	MAINTENANCE FEE/\$140	2013;\$140	2649112
09/10/2013	480	EVID OF ASSMT FILED	2013	2879703
08/25/2011	682	MAINTENANCE FEE/\$140	2012	2415208
06/16/2011	484	LOCATION YEAR / MAINTENANCE	2011	2364144
09/03/2013	486	UNACCEPTABLE WAIVER	2014	
01/10/2012	396	TRF OF INTEREST FILED	KAROLYI STEVE	2496819
08/26/2011	669	LAND STATUS CHECKED		
06/16/2011	501	ACCT ADV IN LEAD FILE	AMC408791-AMC408799;	

Line Nr Remarks



United States Department of the Interior



BUREAU OF LAND MANAGEMENT
Arizona State Office
One North Central Avenue, Suite 800
Phoenix, Arizona 85004-4427
www.blm.gov/az/

January 23, 2013

In Reply Refer To:
3800 (9310)
AMC406029, AMC408791, AMC412420

CERTIFIED MAIL - RETURN RECEIPT REQUESTED No. 7012 2210 0000 8740 7740

DECISION

SMITH CARL, JAMI : This decision affects those claims shown
549 LAKESIDE RD : in the block below:
NEWBURGH, NY 12550-8950 :

AMC406031, 408797, 412425
MARTIN PEAK #3, LA PAZ GOLD #7, VULTURE #1

MINING CLAIMS DECLARED FORFEITED

The mining claims listed above have been declared forfeited for failure to file the required maintenance fee payment or small miner's maintenance fee waiver (waiver).

Claimants are required to pay an annual non-refundable maintenance fee of \$140, or submit a waiver, on or before September 1 of each year. These requirements were established by 30 (United States Code) 28-f-k, as amended, and 43 Code of Federal Regulations (CFR) 3834 and 3835.

Our records do not show receipt of a maintenance fee payment, or waiver received on or before September 1, 2012, for the 2013 assessment year, for the claims listed above. Therefore, the claims are forfeited.

This decision does not relieve you of the liability for reclamation of all areas disturbed by your activities on lands covered by the subject mining claim(s) and/or site(s). After you complete the reclamation, you must notify the authorized officer of the appropriate surface managing agency so that the authorized officer may conduct a final site inspection and determine whether you may be released from liability.

3/8/2013
ENTERED INTO COMPUTER

If you fail to reclaim the land to the satisfaction of the authorized officer, the surface management agency may cite you for noncompliance under its surface management regulations.

For land administered by the Bureau of Land Management (BLM), if you fail to reclaim the land to the satisfaction of the authorized officer as required in 43 CFR Subpart 3809, BLM will issue an order of noncompliance under 43 CFR 3809.601(a). If you fail to comply with the noncompliance order, BLM may take further action under 43 CFR 3809.604. Failure to conduct reclamation is a prohibited act that may subject you to criminal penalties. See 43 CFR 3809.605(h) and 43 CFR 3809.700.

Appeal Procedures

This decision may be appealed to the Interior Board of Land Appeals, Office of the Secretary, in accordance with the regulations contained in 43 CFR, Part 4, and the enclosed Form 1842-1. If an appeal is taken, your notice of appeal must be filed in this office (at the above address) within 30 days from receipt of this decision. The appellant has the burden of showing that the decision appealed from is in error.

If you wish to file a petition pursuant to regulation 43 CFR 4.21 (58 FR 4939, January 19, 1993) for a stay of the effectiveness of this decision during the time that your appeal is being reviewed by the Board, the petition for a stay must accompany your notice of appeal. A petition for a stay is required to show sufficient justification based on the standards listed below. Copies of the notice of appeal and petition for a stay must also be submitted to each party named in this decision and to the Interior Board of Land Appeals and to the appropriate Office of the Solicitor (see 43 CFR 4.413) at the same time the original documents are filed with this office. If you request a stay, you have the burden of proof to demonstrate that a stay should be granted.

Standards for Obtaining a Stay

Except as otherwise provided by law or other pertinent regulation, a petition for a stay of a decision pending appeal shall show sufficient justification based on the following standards:

- (1) The relative harm to the parties if the stay is granted or denied,
- (2) The likelihood of the appellant's success on the merits,
- (3) The likelihood of immediate and irreparable harm if the stay is not granted, and
- (4) Whether the public interest favors granting the stay.

Please include your AMC serial number(s) on all correspondence. If additional information is required, please call Tony Smith @ 602-417-9355.

Rebecca Heick

Rebecca Heick
Group Administrator
Lands and Minerals

Enclosure
Appeal Form 1842-1

SENDER: COMPLETE THIS SECTION **COMPLETE THIS SECTION ON DELIVERY**

- Complete items 1, 2, and 3. Also complete item 4 if Restricted Delivery is desired.
- Print your name and address on the reverse so that we can return the card to you.
- Attach this card to the back of the mailpiece, or on the front if space permits.

1. Article Addressed to:

WESTMORELAND L S, STEPHEN
 193 RAINBOW DR # 9375
 LIVINGSTON, TX 77399-1093
 AMC412420 (AZ931-TS)

A. Signature Agent
 Addressee

x E. Barron

B. Received by (Printed Name) C. Date of Delivery

Elizabetha *1-28-13*

D. Is delivery address different from item 1? Yes
 If YES, enter delivery address below: No

RECEIVED
 JAN 31 10:55 AM
 DENIX. AR
 103 Rainbow Dr.
 Livingston, TX 77399-1093

3. Service Type

Certified Mail Express Mail
 Registered Return Receipt for Merchandise
 Insured Mail C.O.D.

4. Restricted Delivery? (Extra Fee) Yes

2. 102595-02-M-1540

PS 102595-02-M-1540

**UNITED STATES
DEPARTMENT OF THE INTERIOR**

Bureau of Land Management
Arizona State Office
1 North Central Avenue, Suite 800
Phoenix, Arizona 85004


Official Business
Penalty for Private Use, \$300

RECEIVED
BLM AZ STATE OFFICE

2013 FEB 28 P 2:46

PHOENIX, ARIZONA

CERTIFIED MAIL™



7012 2210 0000 8740 7740



UNITED STATES POSTAGE
U.S. OFFICIAL MAIL
PENALTY FOR
PRIVATE USE \$300
PIRNEY BOWES
02 1M
0004208279
JAN 24 2013
\$ 05.95⁰⁰
MAILED FROM ZIP CODE 85004

ca
1/26

**SMITH CARL, JAMI
549 LAKESIDE RD
NEWBURGH, NY 12550-8950**

~~XXXXXXXXXX~~
~~XXXXXXXXXX~~

NIXIE 076 DE 1 00 02/24/13

RETURN TO SENDER
UNCLAIMED
UNABLE TO FORWARD

BC: 85004442700 *0614-01773-24-37



SENDER: COMPLETE THIS SECTION

- Complete items 1, 2, and 3. Also complete item 4 if Restricted Delivery is desired.
- Print your name and address on the reverse so that we can return the card to you.
- Attach this card to the back of the mailpiece, or on the front if space permits.

1. Article Addressed to:

KEAY JAMES S
 303 SUMMER ST
 BRIDGEWATER, MA 02324-2622

AMC408791 (AZ931-TS)

2. Article Number
 (Transfer from service label)

7012 2210 0000 8740 7245

COMPLETE THIS SECTION ON DELIVERY

A. Signature

X

 Agent Addressee

B. Received by (Printed Name)

C. Date of Delivery

D. Is delivery address different from item 1? Yes
 If YES, enter delivery address below: No




3. Service Type

 Certified Mail Express Mail Registered Return Receipt for Merchandise Insured Mail C.O.D.

4. Restricted Delivery? (Extra Fee)

 Yes


UNITED STATES POSTAL SERVICE



First-Class Mail
Postage & Fees Paid
USPS
Permit No. G-10

- Sender: Please print your name, address, and ZIP+4 in this box •

Bureau of Land Management
Arizona State Office (AZ931-TS)
One North Central Avenue, Ste 800
Phoenix, AZ 85004-4427





United States Department of the Interior



BUREAU OF LAND MANAGEMENT

Arizona State Office

One North Central Avenue, Suite 800

Phoenix, Arizona 85004-4427

www.blm.gov/az/

January 23, 2013

In Reply Refer To:

3800 (9310)

AMC408791

CERTIFIED MAIL - RETURN RECEIPT REQUESTED No. 7012 2210 0000 8740 9003

DECISION

POST DAVID : This decision affects those claims shown
21851 NEWLAND ST SPC 191 : in the block below:
HUNTINGTON BEACH, CA 92646-7633 :

AMC408791
LA PAZ GOLD #1

MINING CLAIMS DECLARED FORFEITED

The mining claims listed above have been declared forfeited for failure to file the required maintenance fee payment or small miner's maintenance fee waiver (waiver).

Claimants are required to pay an annual non-refundable maintenance fee of \$140, or submit a waiver, on or before September 1 of each year. These requirements were established by 30 (United States Code) 28-f-k, as amended, and 43 Code of Federal Regulations (CFR) 3834 and 3835.

Our records do not show receipt of a maintenance fee payment, or waiver received on or before September 1, 2012, for the 2013 assessment year, for the claims listed above. Therefore, the claims are forfeited.

This decision does not relieve you of the liability for reclamation of all areas disturbed by your activities on lands covered by the subject mining claim(s) and/or site(s). After you complete the reclamation, you must notify the authorized officer of the appropriate surface managing agency so that the authorized officer may conduct a final site inspection and determine whether you may be released from liability.

SENDER: COMPLETE THIS SECTION

- Complete items 1, 2, and 3. Also complete item 4 if Restricted Delivery is desired.
- Print your name and address on the reverse so that we can return the card to you.
- Attach this card to the back of the mailpiece, or on the front if space permits.

1. Article Addressed to:

POST DAVID
 21851 NEWLAND ST SPC 191
 HUNTINGTON BEACH, CA 92646-7633

AMC408791 (AZ931-TS)

2. Article Number

(Transfer from service label)

7012 2210 0000 8740 9003

COMPLETE THIS SECTION ON DELIVERY

A. Signature

X

David A. Post

 Agent Addressee

B. Received by (Printed Name)

David A. Post

C. Date of Delivery

1-29-03

D. Is delivery address different from item 1? Yes

If YES, enter delivery address below:

 No

3. Service Type


 Certified Mail Express Mail Registered Return Receipt for Merchandise Insured Mail C.O.D.

4. Restricted Delivery? (Extra Fee)

 Yes

RECEIVED
 FEB - 4 2003
 ENIX, ARIZONA
 STATE OFFICE


UNITED STATES POSTAL SERVICE



First-Class Mail
Postage & Fees Paid
USPS
Permit No. G-10

- Sender: Please print your name, address, and ZIP+4 in this box •

Bureau of Land Management
Arizona State Office (AZ931-TS)
One North Central Avenue, Ste 800
Phoenix, AZ 85004-4427



If you fail to reclaim the land to the satisfaction of the authorized officer, the surface management agency may cite you for noncompliance under its surface management regulations.

For land administered by the Bureau of Land Management (BLM), if you fail to reclaim the land to the satisfaction of the authorized officer as required in 43 CFR Subpart 3809, BLM will issue an order of noncompliance under 43 CFR 3809.601(a). If you fail to comply with the noncompliance order, BLM may take further action under 43 CFR 3809.604. Failure to conduct reclamation is a prohibited act that may subject you to criminal penalties. See 43 CFR 3809.605(h) and 43 CFR 3809.700.

Appeal Procedures

This decision may be appealed to the Interior Board of Land Appeals, Office of the Secretary, in accordance with the regulations contained in 43 CFR, Part 4, and the enclosed Form 1842-1. If an appeal is taken, your notice of appeal must be filed in this office (at the above address) within 30 days from receipt of this decision. The appellant has the burden of showing that the decision appealed from is in error.

If you wish to file a petition pursuant to regulation 43 CFR 4.21 (58 FR 4939, January 19, 1993) for a stay of the effectiveness of this decision during the time that your appeal is being reviewed by the Board, the petition for a stay must accompany your notice of appeal. A petition for a stay is required to show sufficient justification based on the standards listed below. Copies of the notice of appeal and petition for a stay must also be submitted to each party named in this decision and to the Interior Board of Land Appeals and to the appropriate Office of the Solicitor (see 43 CFR 4.413) at the same time the original documents are filed with this office. If you request a stay, you have the burden of proof to demonstrate that a stay should be granted.

Standards for Obtaining a Stay

Except as otherwise provided by law or other pertinent regulation, a petition for a stay of a decision pending appeal shall show sufficient justification based on the following standards:

- (1) The relative harm to the parties if the stay is granted or denied,
- (2) The likelihood of the appellant's success on the merits,
- (3) The likelihood of immediate and irreparable harm if the stay is not granted, and
- (4) Whether the public interest favors granting the stay.

Please include your AMC serial number(s) on all correspondence. If additional information is required, please call Tony Smith @ 602-417-9355.



Rebecca Heick
Group Administrator
Lands and Minerals

Enclosure
Appeal Form 1842-1

November 29, 2011

In Reply Refer To:
3800 (9310) AT
AMC407728, AMC408791, AMC403658, AMC405325

NOTICE

Steve Karolyi
PO Box 74353
Phoenix, AZ 85087

This Notice Affects Those Claims
Shown in the Block Below

AMC407733, AMC408799, AMC403662, AMC405334
Camp Wash Gold #1, La Paz Gold #9, Gold Basin #1-A, Gold Rock Wash

Refund Authorized

You will be receiving a refund from the Bureau of Land Management Arizona State Office for the following reason:

Duplicate payments were received for AMC407733, AMC408799 and AMC405334.
AMC403662 is closed. Refund: \$420 from receipt #2415208. Refund \$140 from receipt #2424121

The refund has been authorized and you should receive a check in approximately 4 to 6 weeks.

If you have any questions please contact Amy Thrower at 602-417-9334. Please include your AMC numbers on all correspondence.

/s/ Rebecca Heick

Rebecca Heick
Group Administrator
Lands and Minerals

AThrower:lm:112911



United States Department of the Interior

BUREAU OF LAND MANAGEMENT
Arizona State Office
One North Central Avenue, Suite 800
Phoenix, Arizona 85004-4427
www.blm.gov/az/



October 28, 2011

In Reply Refer To:

3800 (9310) TS

AMC405320, AMC405325, AMC405534, AMC406029, AMC406082, AMC406377, AMC408791

CERTIFIED MAIL - RETURN RECEIPT REQUESTED No.

DECISION

KAROLYI STEVE	:	This decision affects those claims shown
PO BOX 74353	:	in the block below:
PHOENIX, AZ 85087-1006	:	
7010 2780 0003 1128 6963	:	
MOORE KENNETH	:	
PO BOX 417	:	
PHOENIX, AZ 85001-0417	:	
7010 2780 0003 1128 7472	:	

AMC405320 - 405323, 405333, 405534, 405537, 405545, 406032, 406087, 406377, 406378, 406380 - 406382, 406384 - 406392, 408793

BOOT JACK GOLD-A, FREE GOLD-A, FREE GOLD-B, GOLD LEDGE-A, GOLD LODGE, BOOT JACK GOLD A, GOLD LEDGE A, NUGGET CANYON A, MARTIN PEAK #3-A, SUPERSTITION #7, SUNDANCE GOLD #1, #2, #4, #5, #6, #8 - #14, #16, #17, LA PAZ #3

MINING CLAIMS DECLARED FORFEITED

The mining claims listed above have been declared forfeited for failure to file the required maintenance fee payment or small miner's maintenance fee waiver (waiver).

Claimants are required to pay an annual non-refundable maintenance fee of \$140, or submit a waiver, on or before September 1 of each year. These requirements were established by 30 (United States Code) 28-f-k, as amended, and 43 Code of Federal Regulations (CFR) 3834 and 3835.

Our records do not show receipt of a maintenance fee payment, or waiver received on or before September 1, 2011, for the 2012 assessment year, for the claims listed above. Therefore, the claims are forfeited.

This decision does not relieve you of the liability for reclamation of all areas disturbed by your activities on lands covered by the subject mining claim(s) and/or site(s). After you complete the reclamation, you must notify the authorized officer of the appropriate surface managing agency so that the authorized officer may conduct a final site inspection and determine whether you may be released from liability.

If you fail to reclaim the land to the satisfaction of the authorized officer, the surface management agency may cite you for noncompliance under its surface management regulations.

For land administered by the Bureau of Land Management (BLM), if you fail to reclaim the land to the satisfaction of the authorized officer as required in 43 CFR Subpart 3809, BLM will issue an order of noncompliance under 43 CFR 3809.601(a). If you fail to comply with the noncompliance order, BLM may take further action under 43 CFR 3809.604. Failure to conduct reclamation is a prohibited act that may subject you to criminal penalties. See 43 CFR 3809.605(h) and 43 CFR 3809.700.

This decision may be appealed to the Interior Board of Land Appeals, Office of the Secretary, in accordance with the regulations contained in 43 CFR, Part 4, and the enclosed Form 1842-1. If an appeal is taken, your notice of appeal must be filed in this office (at the above address) within 30 days from receipt of this decision. The appellant has the burden of showing that the decision appealed from is in error.

If you wish to file a petition pursuant to regulation 43 CFR 4.21 (58 FR 4939, January 19, 1993) for a stay of the effectiveness of this decision during the time that your appeal is being reviewed by the Board, the petition for a stay must accompany your notice of appeal. A petition for a stay is required to show sufficient justification based on the standards listed below. Copies of the notice of appeal and petition for a stay **must** also be submitted to each party named in this decision and to the Interior Board of Land Appeals and to the appropriate Office of the Solicitor (see 43 CFR 4.413) at the same time the original documents are filed with this office. If you request a stay, you have the burden of proof to demonstrate that a stay should be granted.

Standards for Obtaining a Stay

Except as otherwise provided by law or other pertinent regulation, a petition for a stay of a decision pending appeal shall show sufficient justification based on the following standards:

- (1) The relative harm to the parties if the stay is granted or denied,
- (2) The likelihood of the appellant's success on the merits,
- (3) The likelihood of immediate and irreparable harm if the stay is not granted, and
- (4) Whether the public interest favors granting the stay.

If additional information is required, please contact Tony Smith 602-417-9355. Please include your AMC serial number(s) on all correspondence.



Rebecca Heick
Group Administrator
Lands and Minerals

Enclosures

PLACE STICKER AT TOP OF ENVELOPE TO THE RIGHT
OF THE RETURN ADDRESS, FOLD AT DOTTED LINE

SENDER: COMPLETE THIS SECTION

- Complete items 1, 2, and 3. Also complete item 4 if Restricted Delivery is desired.
- Print your name and address on the reverse so that we can return the card to you.
- Attach this card to the back of the mailpiece, or on the front if space permits.

1. Article Addressed to:

MOORE KENNETH
PO BOX 417
PHOENIX, AZ 85001-0417
AZ931 TS AMC405325, AMC405534,
AMC406029, AMC406082, AMC406377

2. Article Number

(Transfer from service label)

7010 2780 0003 1128 7472

PS Form 3811, February 2004

Domestic Return Receipt

COMPLETE THIS SECTION ON DELIVERY

A. Signature

X

Agent

Addressee

B. Received by (Printed Name)

C. Date of Delivery

D. Is delivery address different from item 1? Yes
If YES, enter delivery address below: No

3. Service Type

Certified Mail

Express Mail

Registered

Return Receipt for Merchandise

Insured Mail

C.O.D.

4. Restricted Delivery? (Extra Fee)

Yes

102595-02-M-1540

**UNITED STATES
DEPARTMENT OF THE INTERIOR**

Bureau of Land Management
Arizona State Office
1 North Central Avenue, Suite 800
Phoenix, Arizona 85004


Official Business
Penalty for Private Use, \$300

CERTIFIED MAIL™



7010 2780 0003 1128 7472

An l



UNITED STATES POSTAGE
U.S. OFFICIAL MAIL
PENALTY FOR
PRIVATE USE \$300
FITNEY BOWES
\$ 05.99⁰
NOV 02 2011
MAILED FROM ZIP CODE 85004

MOORE KENNETH
PO BOX 417
PHOENIX, AZ 85001-0417
A7021 TS AMC405225 AMC405524

October 28, 2011

In Reply Refer To:

3800 (9310) TS

AMC405320, AMC405325, AMC405534, AMC406029, AMC406082, AMC406377, AMC408791

CERTIFIED MAIL - RETURN RECEIPT REQUESTED No.

DECISION

KAROLYI STEVE : This decision affects those claims shown
PO BOX 74353 : in the block below:
PHOENIX, AZ 85087-1006
7010 2780 0003 1128 6963 :
MOORE KENNETH :
PO BOX 417 :
PHOENIX, AZ 85001-0417 :
7010 2780 0003 1128 7472 :

AMC405320 - 405323, 405333, 405534, 405537, 405545, 406032, 406087, 406377, 406378, 406380 - 406382, 406384 - 406392, 408793

BOOT JACK GOLD-A, FREE GOLD-A, FREE GOLD-B, GOLD LEDGE-A, GOLD LODGE, BOOT JACK GOLD A, GOLD LEDGE A, NUGGET CANYON A, MARTIN PEAK #3-A, SUPERSTITION #7, SUNDANCE GOLD #1, #2, #4, #5, #6, #8 - #14, #16, #17, LA PAZ #3

MINING CLAIMS
DECLARED FORFEITED

The mining claims listed above have been declared forfeited for failure to file the required maintenance fee payment or small miner's maintenance fee waiver (waiver).

Claimants are required to pay an annual non-refundable maintenance fee of \$140, or submit a waiver, on or before September 1 of each year. These requirements were established by 30 (United States Code) 28-f-k, as amended, and 43 Code of Federal Regulations (CFR) 3834 and 3835.

11/14/2011 TS

ENTERED INTO COMPUTER

Our records do not show receipt of a maintenance fee payment, or waiver received on or before September 1, 2011, for the 2012 assessment year, for the claims listed above. Therefore, the claims are forfeited.

This decision does not relieve you of the liability for reclamation of all areas disturbed by your activities on lands covered by the subject mining claim(s) and/or site(s). After you complete the reclamation, you must notify the authorized officer of the appropriate surface managing agency so that the authorized officer may conduct a final site inspection and determine whether you may be released from liability.

If you fail to reclaim the land to the satisfaction of the authorized officer, the surface management agency may cite you for noncompliance under its surface management regulations.

For land administered by the Bureau of Land Management (BLM), if you fail to reclaim the land to the satisfaction of the authorized officer as required in 43 CFR Subpart 3809, BLM will issue an order of noncompliance under 43 CFR 3809.601(a). If you fail to comply with the noncompliance order, BLM may take further action under 43 CFR 3809.604. Failure to conduct reclamation is a prohibited act that may subject you to criminal penalties. See 43 CFR 3809.605(h) and 43 CFR 3809.700.

This decision may be appealed to the Interior Board of Land Appeals, Office of the Secretary, in accordance with the regulations contained in 43 CFR, Part 4, and the enclosed Form 1842-1. If an appeal is taken, your notice of appeal must be filed in this office (at the above address) within 30 days from receipt of this decision. The appellant has the burden of showing that the decision appealed from is in error.

If you wish to file a petition pursuant to regulation 43 CFR 4.21 (58 FR 4939, January 19, 1993) for a stay of the effectiveness of this decision during the time that your appeal is being reviewed by the Board, the petition for a stay must accompany your notice of appeal. A petition for a stay is required to show sufficient justification based on the standards listed below. Copies of the notice of appeal and petition for a stay **must** also be submitted to each party named in this decision and to the Interior Board of Land Appeals and to the appropriate Office of the Solicitor (see 43 CFR 4.413) at the same time the original documents are filed with this office. If you request a stay, you have the burden of proof to demonstrate that a stay should be granted.

Standards for Obtaining a Stay

Except as otherwise provided by law or other pertinent regulation, a petition for a stay of a decision pending appeal shall show sufficient justification based on the following standards:

- (1) The relative harm to the parties if the stay is granted or denied,
- (2) The likelihood of the appellant's success on the merits,
- (3) The likelihood of immediate and irreparable harm if the stay is not granted, and
- (4) Whether the public interest favors granting the stay.

Please include your AMC serial number(s) on all correspondence. If additional information is required, please call Tony Smith 602-417-9355.

/s/ Rebecca Heick

Rebecca Heick
Group Administrator
Lands and Minerals

Enclosure

TSmith:lm:102811

NOTICE!!

These documents have been scanned!

Do not place un-scanned documents beneath this notice!

Do not remove this notice from this file!

GPO Jacket No. 560-102
Print Order 61540
Rise Business Services, LLC
Job=AZ15 5/16/2019



Box Number= AZ15057



Claim Begin-End: AMC408791-AMC408799

3 Transfers



AZ15057-5

AMC408068-AMC409300

Amc 408791

November 18, 2013

Pauline Brown, Land Law Examiner
Lands & Minerals Dept., (AZ931)
US Dept of the Interior
BLM
1 N central Ave., Suite 800
Phoenix, AZ 85004-4427

REF: AMC/ 408796 La Paz Gold 6

408796 -
MISSING
SIGNATURE FOR
NAPIER HOLDINGS.
waiting on pm't for
QCD. then Waiver
will be good.
PS

Dear Pauline,

I'm enclosing a copy of the Quitclaim Deed dated June 13, 2012 transferring this claim from Napier Holdings to George & Linda Montgomery. It was stamped by the BLM on August 31, 2012 & I have recorded it with La Paz County Recorder.

I hope this is what you needed because we have not had any contact with Napier Holdings since we purchased this from him.

Please call me if you have any questions. I don't want to be deficient in our paperwork.

Sincerely,

Linda Montgomery
PO Box 1032
North Bend, OR 97459
(541) 982-0056

Waiting on
pm't for QCD
\$20⁰⁰
After QCD is
PROCESSED then
the Waiver can
be Good... change
the 486 after the
QCD is Done.

12/3/13 11:55am ↓ called to see if they paid for this QCD. No Ans, left msg.
fee \$20⁰⁰ PS

RECEIVED
BLM AZ STATE OFFICE
2013 NOV 22 PM 2: 53
PHOENIX, ARIZONA

When recorded please return to:

George & Linda Montgomery

PO Box 1032

3696 Broadway 224

North Bend

OR 97459

2012004683 MISC GEN \$11.00
06/13/2012 03:11:03P 1 PGS
Debra S Tiemann
Wayne County Recorder IN
Recorded as Presented



11 no George & Linda Montgomery

QUITCLAIM DEED

THIS QUITCLAIM DEED, Executed this 13th day of June 2012, by first parties Napier Holdings whose address is 9435 Waterstone Blvd, suite 140, Cincinnati, OH 45249, to second parties **George & Linda Montgomery**, whose address is PO Box 1032, 3696 Broadway 224, North Bend, OR 97459.

Witnesseth, that the said first party, for good consideration and for the sum of \$ 525.00 paid by the second party, the receipt hereby acknowledged, does hereby remise, release and quitclaim unto the second party forever, all the right, title, interest and claim which the first party has in and to the following described lode mining claim, in the County of La Paz, State of Arizona, to wit:

AMC / 408796 La Paz Gold 6

Exempt per ARS 11-1134 A6

In **WITNESS WHEREOF**, the said first party has signed and sealed these presents the day and year first above written.

Signed, sealed and delivered:

Napier Holdings

State: IN

County of: Wayne

"I AFFIRM, UNDER THE PENALTIES FOR PERJURY, THAT I HAVE TAKEN REASONABLE CARE TO REDACT EACH SOCIAL SECURITY NUMBER IN THIS DOCUMENT, UNLESS REQUIRED BY LAW."

NAME Marcus Grehan

RECEIVED
BLM AZ STATE OFFICE
2012 AUG 31 P 2:54
PHOENIX, ARIZONA

On this 13th day of June, 2012 before me Napier Holdings personally appeared, and proved to me on the basis of satisfactory evidence to be the person whose name is subscribed to the within instrument and acknowledged to me that he executed the same in his authorized capacity, and that his signature on the instrument the person, or the entity upon behalf of which the person acted, executed the instrument.

Marcus Grehan, member

ACKNOWLEDGED by my hand and official notary seal.

Signature



Jacalyn N. Taylor
Notary Public
Residing in Wayne Co., IN
My Comm. Exp. 7-25-2012

RECEIVED
BLM AZ STATE OFFICE
2013 NOV 22 PM 2:54
PHOENIX, ARIZONA

Prepared by: Marcus Grehan

RECORDED JUN 13 2012 DEBRA S. TIEMANN, R.W.L

October 22, 2013

Please obtain the Missing Original Signature(s) on your Waiver and return the Waiver to the Bureau of Land Management as soon as possible. Failure to do so may cause you to forfeit your mining claim(s).

If you have any questions, please feel free to call me at (602) 417-9360.

Thank you,

PAULINE BROWN, LAND LAW EXAMINER
LANDS AND MINERALS DEPT., {AZ931}
US DEPARTMENT OF THE INTERIOR
BUREAU OF LAND MANAGEMENT
1 N CENTRAL AVE., SUITE 800
PHOENIX, AZ 85004-4427

RECEIVED
BLM AZ STATE OFFICE
2013 NOV 22 PM 2: 54
PHOENIX, ARIZONA

AMC 408050
408791

UNITED STATES
DEPARTMENT OF THE INTERIOR
BUREAU OF LAND MANAGEMENT

MAINTENANCE FEE WAIVER CERTIFICATION

769

FORM APPROVED
OMB NO. 1004-0114
Expires: August 31, 2013

SEE INSTRUCTIONS ON PAGE 2

1. This small miner waiver is filed for the assessment year beginning on September 1, 2013 and ending on September 1, 2014.
2. The undersigned and all related parties owned ten or fewer mining claims, mill, or tunnel sites located and maintained on Federal lands in the United States of America on September 1, 2013.
3. The undersigned have performed the assessment work required by law for each mining claim listed prior to filing this waiver and understand that by filing this form, an affidavit of assessment work must be recorded by the December 30th following the filing of this waiver.
4. The undersigned understand that if the assessment work obligation has not yet come due under 30 U.S.C. 28 (for those claims in their first assessment year only), a notice of intent to hold reciting this condition must be recorded by the December 30th following the filing of this waiver.
5. The undersigned understand that mill and tunnel sites may also be listed upon this waiver and be waived from payment of the maintenance fee, and that a notice of intent to hold for these sites is required to be recorded by the December 30th immediately following the filing of this waiver.
6. The undersigned understand and acknowledge that pursuant to 43 U.S.C. 1212 and 18 U.S.C. 1001, the filing or recording of a false, fictitious, or fraudulent document with the Bureau of Land Management may result in a fine of up to \$250,000, a prison term not to exceed five years, or both.
7. The mining claims, mill or tunnel sites for which this waiver from payment of the maintenance fees is requested are:

CLAIM OR SITE NAME	BLM RECORDATION SERIAL NUMBER
1. <u>SUNDANCE GOLD</u>	<u>408050</u>
2. <u>JOHNNYS GOLD</u>	<u>408051</u>
3. <u>LA PAZ GOLD #6</u>	<u>408796</u> *
4.	
5.	
6.	
7.	
8.	
9.	
10.	

408796 -
MISSING
SIGNATURE FOR
NAPIER HOLDINGS

The owner(s) (claimants) of the above mining claims and sites are:

G. MONTGOMERY
(Owner's Name - Please Print)

[Signature]
(Owner's Signature)

PO Box 1032
(Street or P.O. Box)

NORTH BEND OR 97459
(City) (State) (Zip Code)

L. MONTGOMERY
(Owner's Name - Please Print)

[Signature]
(Owner's Signature)

PO Box 1032
(Street or P.O. Box)

NORTH BEND OR 97459
(City) (State) (Zip Code)

(Owner's Name - Please Print)

(Owner's Signature)

(Street or P.O. Box)

(City) (State) (Zip Code)

RECEIVED
BLM AZ STATE OFFICE
PHOENIX, ARIZONA
2013 NOV 22 PM 2:54
RECEIVED
BLM AZ STATE OFFICE
PHOENIX, ARIZONA
2013 SEP -6 P 2:08

INTEREST
SEP 19 2013
BY: [Signature]

3/PB

(Owner's Name - Please Print)	(Owner's Signature)		
(Street or P.O. Box)	(City)	(State)	(Zip Code)
(Owner's Name - Please Print)	(Owner's Signature)		
(Street or P.O. Box)	(City)	(State)	(Zip Code)
(Owner's Name - Please Print)	(Owner's Signature)		
(Street or P.O. Box)	(City)	(State)	(Zip Code)
(Owner's Name - Please Print)	(Owner's Signature)		
(Street or P.O. Box)	(City)	(State)	(Zip Code)

Title 18 U.S.C. Section 1001 and Title 43 U.S.C. Section 1212 makes it a crime for any person knowingly and willfully to make to any department or agency of the United States any false, fictitious or fraudulent statements or representations as to any matter within its jurisdiction.

INSTRUCTIONS

1. This certification is made under the provisions of §1744 of Title 43 and § 28-28k of Title 30 of the United States Code; and the regulations thereunder (43 CFR Part 3830).
2. The claimant(s) must fill in the dates in paragraph 1 for the beginning and ending of the assessment year for which this waiver is sought.
3. The claimant(s) must fill in the date in paragraph 2 for the beginning of the assessment year for which this waiver is sought.
4. All claim and site names and Bureau of Land Management (BLM) serial numbers must be listed for the mining claims, mill sites, and tunnel sites for which the waiver is sought.
5. All owners of the mining claims, mill sites, and tunnel sites and their addresses must be given.
6. This waiver form must be signed by all the claimants or their designated agent, in original form. If an agent is designated, a notarized designation of agent, signed by all of the claimants with proper address given, must be submitted with this waiver.
7. This form must be filed no later than September 1st for the upcoming assessment year in the BLM State Office where the mining claims or sites are recorded, or the waiver cannot be granted by the BLM. (Example: To obtain a waiver for the assessment year 2012, which begins on September 1, 2011, you must qualify for and file for a waiver no later than September 1, 2011, in the proper BLM State Office.)
8. For all mining claims which require assessment work, you must record an affidavit of labor on or before the December 30th immediately following the filing of this waiver. For all other mining claims or sites waived, you must record a notice of intent to hold on or before the December 30th immediately following the filing of this waiver.
9. Mill and tunnel sites may also be listed upon this waiver and be waived from payment of the maintenance fee. A notice of intent to hold for these sites is required to be filed by the December 30th following the filing of this waiver.

RECEIVED
 BLM STATE OFFICE
 PHOENIX ARIZONA
 2011 SEP 2 2:55

RECEIVED
 BLM STATE OFFICE
 PHOENIX ARIZONA
 2013 SEP 9 P 2:08

FOR OFFICIAL USE ONLY

**DEPARTMENT OF THE INTERIOR
BUREAU OF LAND MANAGEMENT
MINING CLAIMS
(LIVE) Serial Register Page**

Run Date/Time: 10/23/2013 04:51 PM

Page 1 of 1

01 05-10-1872;017STAT0091;30USC26,28,34

Case Type 384101: LODE CLAIM

Claim Name: LA PAZ GOLD #6

Commodity :

Case Disposition: ACTIVE

Required Maintenance Fee: \$140.00

Total Acres
20.660

Serial Number
AMC408796
Lead File Number
AMC408791

Name & Address

NAPIER HOLDINGS

9435 WATERSTONE BLVD STE 140

CINCINNATI, OH 45249-8229

Int Rel

CLAIMANT

Mer	Twp	Rng	Sec	Quadrant	District/Field Office	County
14	0050N	0130W	033	SW	LAKE HAVASU FO	LA PAZ

Act Date	Code	Action	Action Remarks	Receipt Number
04/15/2011	403	LOCATION DATE		
06/16/2011	395	RECORDATION NOTICE RECD	1	2364144
08/31/2012	682	MAINTENANCE FEE/\$140	2013;\$140	2649112
09/10/2013	480	EVID OF ASSMT FILED	2013	2879703
08/25/2011	682	MAINTENANCE FEE/\$140	2012	2415208
06/16/2011	484	LOCATION YEAR / MAINTENANCE	2011	2364144
09/03/2013	486	UNACCEPTABLE WAIVER	2014	
01/10/2012	396	TRF OF INTEREST FILED	KAROLYI STEVE	2496819
08/26/2011	669	LAND STATUS CHECKED		
06/16/2011	501	ACCT ADV IN LEAD FILE	AMC408791-AMC408799;	

Line Nr Remarks

RECEIVED
 BLM AZ STATE OFFICE
 2013 NOV 22 PM 2:55
 PHOENIX, ARIZONA

NO WARRANTY IS MADE BY BLM
FOR USE OF THE DATA FOR
PURPOSES NOT INTENDED BY BLM

L. MONTGOMERY
PO BOX 1032
NORTH BEND, OR 97459

RECEIVED
BLM AZ STATE OFFICE

EUGENE OR 974

19 NOV 2013 PM 2 L



ENERGY ACTION

2013 NOV 22 PM 2:40

PHOENIX, ARIZONA

PAULINE BROWN, LAND LAW EXAMINER
LANDS & MINERALS DEPT., (AZ931)
USDI - BLM
1 N CENTRAL AVE., SUITE 800
PHOENIX, AZ 85004-4427

Lead #
408791

8500434427



Amc 408791

When recorded please return to:
Maher Mansour
708 Leadenhall Ct.
Antioch, TN 37013

QUITCLAIM DEED

THIS QUITCLAIM DEED, Executed this 29th day of October, 2012, by first party Steve Karolyi, whose address is P.O. Box 74353, Phoenix, AZ 85087, to second party Maher Mansour whose address is 708 Leadenhall Ct., Antioch, TN 37013.

WITNESSETH, that the said first party, for good consideration and for the sum of \$10.00 paid by the second party, the receipt hereby acknowledged, does hereby remise, release and quitclaim unto the second party forever, all the right, title, interest and claim which the first party has in and to the following described lode mining claim, in the County of La Paz, State of Arizona, to wit:

AMC # 408795 La Paz #5

Exempt per ARS 11-1134 A6

In WITNESS WHEREOF, the said first party has signed and sealed these presents the day and year first above written.

Signed, sealed and delivered:


 Steve Karolyi


State of Arizona } Arizona
County of } Maricopa

RECEIVED
BLM AZ STATE OFFICE
2012 NOV 15 P 3:24
PHOENIX, ARIZONA

On this 15 day of November, 2012 before me Steve Karolyi personally appeared, and proved to me on the basis of satisfactory evidence to be the person whose name is subscribed to the within instrument and acknowledged to me that he executed the same in his authorized capacity, and that his signature on the instrument the person, or the entity upon behalf of which the person acted, executed the instrument.

ACKNOWLEDGED by my hand and official notary seal.

 11-15-12
Signature



3/4/2013 TSI NCH
ENTERED INTO COMPUTER

United States Department of the Interior
Bureau of Land Management
 LANDS/RECREATION & PLANNING
 ONE N CENTRAL AVE
 PHOENIX, AZ 85004 -2203
 Phone: 602-417-9200

Receipt

No:

2690539

Transaction #: 2772195	
Date of Transaction: 11/15/2012	
CUSTOMER:	
STEVE KAROLYI PO BOX 74353 PHOENIX, AZ 85087-1006 US	

LINE #	QTY	DESCRIPTION	REMARKS	UNIT PRICE	TOTAL
1	1.00	LOCATABLE MINERALS / MINING CLAIMS-NOT NEW-UNADJUD, ONE AUTH NO. ONLY / MINING CLAIM MONEY RECEIVED CASES: AMC408795/\$110.00	TRF/11	- n/a -	110.00
TOTAL:					\$110.00

PAYMENT INFORMATION			
1	AMOUNT:	110.00	POSTMARKED: N/A
	TYPE:	CHECK	RECEIVED: 11/15/2012
	CHECK NO:	8198	
	NAME:	KAROLYI, STEVE PO BOX 74353 PHOENIX AZ 85087-1006 US	

REMARKS

This receipt was generated by the automated BLM Collections and Billing System and is a paper representation of a portion of the official electronic record contained therein.

When recorded please return to:
Samir Ahmed
Zeinab N Talkhan
7101 S Shields St
Fort Collins, CO 80526-9628

Amc 403502
Amc 413772
Amc 408791
Amc 413994

QUITCLAIM DEED

THIS QUITCLAIM DEED, Executed this 25th day of March, 2012 by first parties Steve Karolyi and Tina Lilly whose address is P.O. Box 74353, Phoenix, AZ 85087, to second parties, Samir Ahmed and Zeinab Talkham whose address is 7101 S. Shields St., Fort Collins, CO 80526-9628.



WITNESSETH, That the said first party, for good consideration and for the sum of \$10.00 paid by the second party, the receipt hereby acknowledged, does hereby remise, release and quitclaim unto the second party forever, all the right, title, interest and claim which the first party has in and to the following described placer mining claim, in the County of La Paz, State of Arizona, to wit:

AMC # 403512 Tres Amigos #5

Exempt per ARS 11-1134 A6

In WITNESS WHEREOF, the said first party has signed and sealed these presents the day and year first above written.

Signed, sealed and delivered:


 Steve Karolyi
 Tina Lilly

State of Arizona } Arizona
County of } Maricopa

On this 29 day of March, 2012 before me Steve Karolyi and Tina Lilly personally appeared, and proved to me on the basis of satisfactory evidence to be the person whose name is subscribed to the within instrument and acknowledged to me that he executed the same in his authorized capacity, and that his signature on the instrument the person, or the entity upon behalf of which the person acted, executed the instrument.

ACKNOWLEDGED by my hand and official notary seal.


Signature



ENTERED INTO COMPUTER

4/24/12 AT

RECEIVED
BLM AZ OFFICE

2012 APR -2 PM 2:27

920

When recorded please return to:
James Corella
23712 Via San Gil
Mission Viejo, CA 92691

QUITCLAIM DEED

THIS QUITCLAIM DEED, Executed this 26th day of March, 2012, by first parties Steve Karolyi and Tina Lilly whose address is P.O. Box 74353, Phoenix, AZ 85087, to second parties James Corella and Samuel Tanner Corella whose address is 23712 Via San Gil, Mission Viejo, CA 92691.



WITNESSETH, That the said first party, for good consideration and for the sum of \$10.00 paid by the second party, the receipt hereby acknowledged, does hereby remise, release and quitclaim unto the second party forever, all the right, title, interest and claim which the first party has in and to the following described lode mining claim, in the County of La Paz, State of Arizona, to wit:

AMC # 413783 Gold Rush #3

Exempt per ARS 11-1134 A6

In WITNESS WHEREOF, the said first party has signed and sealed these presents the day and year first above written.

Signed, sealed and delivered:



Steve Karolyi

Tina Lilly

State of Arizona } Arizona
County of } Maricopa

On this 29 day of March, 2012 before me Steve Karolyi and Tina Lilly personally appeared, and proved to me on the basis of satisfactory evidence to be the person whose name is subscribed to the within instrument and acknowledged to me that he executed the same in his authorized capacity, and that his signature on the instrument the person, or the entity upon behalf of which the person acted, executed the instrument.

ACKNOWLEDGED by my hand and official notary seal.


Signature



ENTERED INTO COMPUTER
4/24/12 AT
\$20
RECEIVED
BIA AT RECORDING OFFICE
2012 APR -3 PM 2:26

When recorded please return to:
James S. Keay Jr,
303 Summer St
Bridgewater, MA 02324

QUITCLAIM DEED

THIS QUITCLAIM DEED, Executed this 26th day of February, 2012, by first party Steve Karolyi whose address is P.O. Box 74353, Phoenix, AZ 85087, to second party James S. Keay Jr, whose address is 303 Summer St., Bridgewater, MA 02324

WITNESSETH, That the said first party, for good consideration and for the sum of \$10.00 paid by the second party, the receipt hereby acknowledged, does hereby remise, release and quitclaim unto the second party forever, all the right, title, interest and claim which the first party has in and to the following described lode mining claim, in the County of La Paz, State of Arizona, to wit:

AMC # 408798 La Paz #8

Exempt per ARS 11-1134 A6

In WITNESS WHEREOF, the said first party has signed and sealed these presents the day and year first above written.

Signed, sealed and delivered:

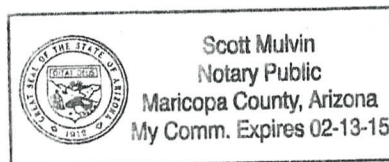

Steve Karolyi

State of Arizona } Arizona
County of } Maricopa

On this ^{29th} day of March, 2012 before me Steve Karolyi personally appeared, and proved to me on the basis of satisfactory evidence to be the person whose name is subscribed to the within instrument and acknowledged to me that he executed the same in his authorized capacity, and that his signature on the instrument the person, or the entity upon behalf of which the person acted, executed the instrument.

ACKNOWLEDGED by my hand and official notary seal.


Signature



ENTERED INTO COMPUTER

4/24/12 AT

\$10

RECEIVED
BLM AREA OFFICE
2012 APR 23 PM 2:25

When recorded please return to:
Wesley McClure
PO Box 504
206 E 5th St.
Lake Park, IA 51347

QUITCLAIM DEED

THIS QUITCLAIM DEED, Executed this 26th day of March, 2012, by first parties Steve Karolyi whose address is P.O. Box 74353, Phoenix, AZ 85087, to second parties Wesley McClure whose address is P.O. Box 504., Lake Park, IA 51347.

WITNESSETH, That the said first party, for good consideration and for the sum of \$10.00 paid by the second party, the receipt hereby acknowledged, does hereby remise, release and quitclaim unto the second party forever, all the right, title, interest and claim which the first party has in and to the following described lode mining claim, in the County of La Paz, State of Arizona, to wit:

AMC # 408794 La Paz #4

Exempt per ARS 11-1134 A6

In WITNESS WHEREOF, the said first party has signed and sealed these presents the day and year first above written.

Signed, sealed and delivered:



Steve Karolyi

State of Arizona } Arizona
County of } Maricopa

On this 29 day of March, 2012 before me Steve Karolyi personally appeared, and proved to me on the basis of satisfactory evidence to be the person whose name is subscribed to the within instrument and acknowledged to me that he executed the same in his authorized capacity, and that his signature on the instrument the person, or the entity upon behalf of which the person acted, executed the instrument.

ACKNOWLEDGED by my hand and official notary seal.


Signature



ENTERED INTO COMPUTER

4/24/12 AT

810

RECEIVED
BLM AT OFFICE
2012 APR -5 PM 2:27

When recorded please return to:
Steven Cass
313 N. Meridian St.
Greentown, IN 46936-1225

QUITCLAIM DEED

THIS QUITCLAIM DEED, Executed this 25th day of March 2012, by first parties Steve Karolyi, and Tina Lilly, whose address is P.O. Box 74353, Phoenix, AZ 85087, to second parties Steve Cass and Jennifer Cass, whose address is 313 N. Meridian St., Greentown, IN 46936-1225.

WITNESSETH, That the said first party, for good consideration and for the sum of \$10.00 paid by the second party, the receipt hereby acknowledged, does hereby remise, release and quitclaim unto the second party forever, all the right, title, interest and claim which the first party has in and to the following described placer mining claim, in the County of Pinal, State of Arizona, to wit:


AMC # 413997 Rio Oro Gold #1

Exempt per ARS 11-1134 A6

In WITNESS WHEREOF, the said first party has signed and sealed these presents the day and year first above written.

Signed, sealed and delivered:


Steve Karolyi



Tina Lilly

State of Arizona } Arizona
County of } Maricopa

On this 29 day of March, 2012 before me Steve Karolyi and Tina Lilly personally appeared, and proved to me on the basis of satisfactory evidence to be the person whose name is subscribed to the within instrument and acknowledged to me that he executed the same in his authorized capacity, and that his signature on the instrument the person, or the entity upon behalf of which the person acted, executed the instrument.

ACKNOWLEDGED by my hand and official notary seal.


Signature



ENTERED INTO COMPUTER

4/24/12 AT

120

2012 APR 23 PM 2:27

RECEIVED
BLM AZ DISTRICT OFFICE

Tina Lilly
48412 N. Black Canyon Hwy
#123
New River, AZ 85087

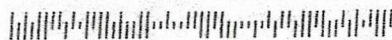


PHOENIX, ARIZONA

2012 APR -3 PM 2:24

RECEIVED
BLM AZ STATE OFFICE

Bureau of Land Mgmt
Attention - Public Room - Susie Cruz
One North Central Ave
Phoenix, AZ 85004-2203



United States Department of the Interior
Bureau of Land Management
 LANDS/RECREATION & PLANNING
 ONE N CENTRAL AVE
 PHOENIX, AZ 85004 -2203
 Phone: 602-417-9200

Receipt

No: 2544514

Transaction #: 2623224	
Date of Transaction: 04/04/2012	
CUSTOMER:	
TINA LILLY 48412 N BLACK CANYON HWY # 123 NEW RIVER, AZ 85087-6911 US	

LINE #	QTY	DESCRIPTION	REMARKS	UNIT PRICE	TOTAL
1	1.00	LOCATABLE MINERALS / MINING CLAIMS-NOT NEW-UNADJUD, ONE AUTH NO. ONLY / MINING CLAIM MONEY RECEIVED CASES: AMC403512/\$80.00	QCD (8)	- n/a -	80.00
TOTAL:					\$80.00

PAYMENT INFORMATION			
1	AMOUNT:	80.00	POSTMARKED: 04/02/2012
	TYPE:	CHECK	RECEIVED: 04/04/2012
	CHECK NO:	8102	
	NAME:	KAROLYI, STEVE PO BOX 74353 PHOENIX AZ 85087 US	

REMARKS

This receipt was generated by the automated BLM Collections and Billing System and is a paper representation of a portion of the official electronic record contained therein.

When recorded please return to:
Shane Brewer
407 Oak St
Copperas Cove, TX 76522

Amc 402705
Amc 402301
Amc 412179
Amc 408791

QUITCLAIM DEED

THIS QUITCLAIM DEED, Executed this 8th day of January, 2012, by first parties Steve Karolyi and Tina Lilly whose address is P.O. Box 74353, Phoenix, AZ 85087, to second parties Shane Brewer and Dawn Brewer whose address is 407 Oak St., Copperas Cove, TX 76522.

WITNESSETH, that the said first party, for good consideration and for the sum of \$10.00 paid by the second party, the receipt hereby acknowledged, does hereby remise, release and quitclaim unto the second party forever, all the right, title, interest and claim which the first party has in and to the following described placer mining claims, in the County of Maricopa, State of Arizona, to wit:

AMC # 402707 Liberty Gold

Exempt per ARS 11-1134 A6

In WITNESS WHEREOF, the said first party has signed and sealed these presents the day and year first above written.

Signed, sealed and delivered:

[Signature] Steve Karolyi

[Signature] Tina Lilly


State of Arizona } Arizona
County of } Maricopa

RECEIVED
B.L.M. AZ STATE OFFICE
2012 JAN 10 P 1:57
PHOENIX, AZ

On this 10 day of January, 2012 before me Steve Karolyi and Tina Lilly, personally appeared, and proved to me on the basis of satisfactory evidence to be the person whose name is subscribed to the within instrument and acknowledged to me that he executed the same in his authorized capacity, and that his signature on the instrument the person, or the entity upon behalf of which the person acted, executed the instrument.

ACKNOWLEDGED by my hand and official notary seal.

[Signature]
Signature



2/23/12 AT

2/24

When recorded please return to:
Shane Brewer
407 Oak St
Copperas Cove, TX 76522

QUITCLAIM DEED

THIS QUITCLAIM DEED, Executed this 8th day of January, 2012, by first parties Steve Karolyi and Tina Lilly whose address is P.O. Box 74353, Phoenix, AZ 85087, to second parties Shane Brewer and Dawn Brewer whose address is 407 Oak St., Copperas Cove, TX 76522.


WITNESSETH, that the said first party, for good consideration and for the sum of \$10.00 paid by the second party, the receipt hereby acknowledged, does hereby remise, release and quitclaim unto the second party forever, all the right, title, interest and claim which the first party has in and to the following described placer mining claims, in the County of La Paz, State of Arizona, to wit:

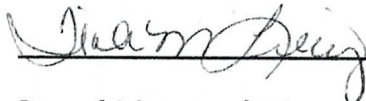
AMC # 402303 Gold Pass #6

Exempt per ARS 11-1134 A6

In WITNESS WHEREOF, the said first party has signed and sealed these presents the day and year first above written.

Signed, sealed and delivered:

 Steve Karolyi


 Tina Lilly


State of Arizona } Arizona
County of } Maricopa

RECEIVED
B.L.M. AZ STATE OFFICE
2012 JAN 10 P 1:57
PHOENIX, AZ

On this 10 day of January, 2012 before me Steve Karolyi and Tina Lilly, personally appeared, and proved to me on the basis of satisfactory evidence to be the person whose name is subscribed to the within instrument and acknowledged to me that he executed the same in his authorized capacity, and that his signature on the instrument the person, or the entity upon behalf of which the person acted, executed the instrument.

ACKNOWLEDGED by my hand and official notary seal.


Signature



2/23/12 AT

2/50

When recorded please return to:
Andrew Perea
121 Del Prado DR
Sunland Park, NM 88063

QUITCLAIM DEED

THIS QUITCLAIM DEED, Executed this 7th day of January, 2012 by first party Steve Karolyi whose address is P.O. Box 74353, Phoenix, AZ 85087, to second party Andrew Perea, whose address is 121 Del Prado Dr., Sunland Park, NM 88063.


WITNESSETH, That the said first party, for good consideration and for the sum of \$10.00 paid by the second party, the receipt hereby acknowledged, does hereby remise, release and quitclaim unto the second party forever, all the right, title, interest and claim which the first party has in and to the following described placer mining claims, in the County of Yavapai, State of Arizona, to wit:

AMC # 412181 Cleator Gold #3

Exempt per ARS 11-1134 A6

In WITNESS WHEREOF, the said first party has signed and sealed these presents the day and year first above written.

Signed, sealed and delivered:



Steve Karolyi


RECEIVED
BLM AZ STATE OFFICE
2012 MAR 12 P 2:20
PHOENIX, ARIZONA

State of Arizona } Arizona
County of } Maricopa

On this 12 day of March, 2012 before me Steve Karolyi, Kenneth Moore, Shawn Deters and Tina Lilly personally appeared, and proved to me on the basis of satisfactory evidence to be the person whose name is subscribed to the within instrument and acknowledged to me that he executed the same in his authorized capacity, and that his signature on the instrument the person, or the entity upon behalf of which the person acted, executed the instrument.

ACKNOWLEDGED by my hand and official notary seal.


Signature



Received as corrected document
original had wrong claim name.

AT

ENTERED INTO COMPUTER

3/20/12 AT

When recorded please return to:
Andrew Perea
121 Del Prado DR
Sunland Park, NM 88063

QUITCLAIM DEED

THIS QUITCLAIM DEED, Executed this 7th day of January, 2012 by first party Steve Karolyi whose address is P.O. Box 74353, Phoenix, AZ 85087, to second party Andrew Perea, whose address is 121 Del Prado Dr., Sunland Park, NM 88063.


WITNESSETH, That the said first party, for good consideration and for the sum of \$10.00 paid by the second party, the receipt hereby acknowledged, does hereby remise, release and quitclaim unto the second party forever, all the right, title, interest and claim which the first party has in and to the following described placer mining claims, in the County of Yavapai, State of Arizona, to wit:

AMC # 412181 Cleator Gold #5

Exempt per ARS 11-1134 A6

In WITNESS WHEREOF, the said first party has signed and sealed these presents the day and year first above written.

Signed, sealed and delivered:



Steve Karolyi


RECEIVED
B.L.M. AZ STATE OFFICE
2012 JAN 10 P 1:57
PHOENIX, AZ

State of Arizona } Arizona
County of } Maricopa

On this 10 day of January, 2011 before me Steve Karolyi, Kenneth Moore, Shawn Deters and Tina Lilly personally appeared, and proved to me on the basis of satisfactory evidence to be the person whose name is subscribed to the within instrument and acknowledged to me that he executed the same in his authorized capacity, and that his signature on the instrument the person, or the entity upon behalf of which the person acted, executed the instrument.

ACKNOWLEDGED by my hand and official notary seal.


Signature



*Incorrect claim name.
Corrected document received.
AT*

Lode claim 1/50

When recorded please return to:
Napier Holdings, LLC
9435 Waterstone Blvd.
Suite 140
Cincinnati, OH 45249

QUITCLAIM DEED

THIS QUITCLAIM DEED, Executed this 26th day of December, 2011, by first parties Steve Karolyi whose address is P.O. Box 74353, Phoenix, AZ 85087, to second parties Napier Holdings, whose address is 9435 Waterstone Blvd., Suite 140., Cincinnati, OH 45229.

WITNESSETH, that the said first party, for good consideration and for the sum of \$10.00 paid by the second party, the receipt hereby acknowledged, does hereby remise, release and quitclaim unto the second party forever, all the right, title, interest and claim which the first party has in and to the following described lode mining claim, in the County of La Paz, State of Arizona, to wit:

AMC # 408796 La Paz Gold #6

Exempt per ARS 11-1134 A6

In WITNESS WHEREOF, the said first party has signed and sealed these presents the day and year first above written.

Signed, sealed and delivered:


 Steve Karolyi


RECEIVED
B.L.M. AZ STATE OFFICE
2012 JAN 10 P 1:57
PHOENIX, AZ

State of Arizona } Arizona
County of } Maricopa


On this 10 day of January, 2012 before me Steve Karolyi personally appeared, and proved to me on the basis of satisfactory evidence to be the person whose name is subscribed to the within instrument and acknowledged to me that he executed the same in his authorized capacity, and that his signature on the instrument the person, or the entity upon behalf of which the person acted, executed the instrument.


ACKNOWLEDGED by my hand and official notary seal.


Signature



2/23/12 AT

Lode claim 



When recorded please return to:
Rex Sheeley
8808 W 225 S
Lot 22
Kimmell, IN 46760-9746

QUITCLAIM DEED

THIS QUITCLAIM DEED, Executed this 8th day of January, 2012, by first parties Steve Karolyi and Tina Lilly whose address is P.O. Box 74353, Phoenix, AZ 85087, to second parties Rex Sheeley And Deborah Sheeley whose address is 8808 W. 225 S., Lot 22, Kimmell, IN 46760-9746.

WITNESSETH, that the said first party, for good consideration and for the sum of \$10.00 paid by the second party, the receipt hereby acknowledged, does hereby remise, release and quitclaim unto the second party forever, all the right, title, interest and claim which the first party has in and to the following described placer mining claims, in the County of Maricopa, State of Arizona, to wit:

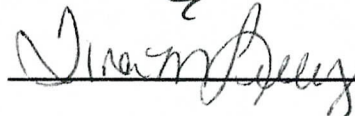
AMC # 402706 Secret Gold SE ¼ of the SE ¼ Section 12 T4N R7W GSB&M

Exempt per ARS 11-1134 A6

In WITNESS WHEREOF, the said first party has signed and sealed these presents the day and year first above written.

Signed, sealed and delivered:

 Steve Karolyi

 Tina Lilly

State of Arizona } Arizona
County of } Maricopa


PHOENIX, AZ


2012 JAN 10 P 1:58

RECEIVED
B.L.M. AZ STATE OFFICE

On this 10 day of January, 2012 before me Steve Karolyi and Tina Lilly, personally appeared, and proved to me on the basis of satisfactory evidence to be the person whose name is subscribed to the within instrument and acknowledged to me that he executed the same in his authorized capacity, and that his signature on the instrument the person, or the entity upon behalf of which the person acted, executed the instrument.

ACKNOWLEDGED by my hand and official notary seal.


Signature



2/23/12 AT

2/50

United States Department of the Interior
Bureau of Land Management
 LANDS/RECREATION & PLANNING
 ONE N CENTRAL AVE
 PHOENIX, AZ 85004 -2203
 Phone: 602-417-9200

Receipt

No: 2496819

Transaction #: 2573772	
Date of Transaction: 01/10/2012	
CUSTOMER:	
STEVE KAROLYI PO BOX 74353 PHOENIX,AZ 85087-1006 US	

LINE #	QTY	DESCRIPTION	REMARKS	UNIT PRICE	TOTAL
1	9.00	LOCATABLE MINERALS / MINING CLAIMS-NEW,UNADJUD, ONE OR MORE AUTH NOS / NEW MINING CLAIM LOCATION FEE \$34 CASES: AMC413302/\$34.00, AMC413303/\$34.00, AMC413304/\$34.00, AMC413305/\$34.00, AMC413306/\$34.00, AMC413307/\$34.00, AMC413308/\$34.00, AMC413309/\$34.00, AMC413310/\$34.00		- n/a -	306.00
2	9.00	LOCATABLE MINERALS / MINING CLAIMS-NEW,UNADJUD, ONE OR MORE AUTH NOS / NEW MINING CLAIM PROCESSING FEE \$15 CASES: AMC413302/\$15.00, AMC413303/\$15.00, AMC413304/\$15.00, AMC413305/\$15.00, AMC413306/\$15.00, AMC413307/\$15.00, AMC413308/\$15.00, AMC413309/\$15.00, AMC413310/\$15.00		- n/a -	135.00
3	9.00	LOCATABLE MINERALS / MINING CLAIMS-NEW,UNADJUD, ONE OR MORE AUTH NOS / NEW MINING CLAIM MAINT FEE \$140 CASES: AMC413302/\$140.00, AMC413303/\$140.00, AMC413304/\$140.00, AMC413305/\$140.00, AMC413306/\$140.00, AMC413307/\$140.00, AMC413308/\$140.00, AMC413309/\$140.00, AMC413310/\$140.00		- n/a -	1260.00
4	1.00	LOCATABLE MINERALS / MINING CLAIMS-NOT NEW-UNADJUD,ONE AUTH NO. ONLY / MINING CLAIM MONEY RECEIVED CASES: AMC402707/\$80.00	QCD (8)	- n/a -	80.00
TOTAL:					\$1,781.00

PAYMENT INFORMATION			
1	AMOUNT:	1781.00	POSTMARKED: N/A
	TYPE:	CHECK	RECEIVED: 01/10/2012

CHECK NO:	8056
NAME:	KAROLYI, STEVE PO BOX 74353 PHOENIX AZ 85087-1006 US

REMARKS

This receipt was generated by the automated BLM Collections and Billing System and is a paper representation of a portion of the official electronic record contained therein.

Amc 406039
~~Amc 408791~~
Amc 407728
Amc 412420

When recorded please return to:
Carl Smith
549 Lakeside Rd
Newburgh, NY 12550

QUITCLAIM DEED

THIS QUITCLAIM DEED, Executed this 26th day of December, 2011, by first parties Steve Karolyi and Ken Moore whose address is P.O. Box 74353, Phoenix, AZ 85087, to second parties Carl Smith and Jami Smith, whose address is 549 Lakeside Rd., Newburgh, NY 12550.



WITNESSETH, that the said first party, for good consideration and for the sum of \$10.00 paid by the second party, the receipt hereby acknowledged, does hereby remise, release and quitclaim unto the second party forever, all the right, title, interest and claim which the first party has in and to the following described lode mining claim, in the County of La Paz, State of Arizona, to wit:

AMC # 406031` Martin Peak #3
AMC # 406032 Martin Peak #3A

Exempt per ARS 11-1134 A6

In WITNESS WHEREOF, the said first party has signed and sealed these presents the day and year first above written.

Signed, sealed and delivered:


 Steve Karolyi
 Kenneth Moore


State of Arizona } Arizona
County of } Maricopa

RECEIVED
FILM AZ STATE OFFICE
2012 JAN - 3 P 2:56
MARIKOPA, ARIZONA

On this 29 day of December, 2011 before me Steve Karolyi and Kenneth Moore personally appeared, and proved to me on the basis of satisfactory evidence to be the person whose name is subscribed to the within instrument and acknowledged to me that he executed the same in his authorized capacity, and that his signature on the instrument the person, or the entity upon behalf of which the person acted, executed the instrument.

ACKNOWLEDGED by my hand and official notary seat.


Signature

 Scott Mulvin
Notary Public
Maricopa County, Arizona
My Comm. Expires 02-13-15

Amc 406032 closed, Transfer not processed. AT

2/23/12 AT

\$40
AT

When recorded please return to:
Carl Smith
549 Lakeside Rd
Newburgh, NY 12550

QUITCLAIM DEED

THIS QUITCLAIM DEED, Executed this 26th day of December, 2011, by first parties Steve Karolyi whose address is P.O. Box 74353, Phoenix, AZ 85087, to second parties Carl Smith and Jami Smith, whose address is 549 Lakeside Rd., Newburgh, NY 12550.

WITNESSETH, that the said first party, for good consideration and for the sum of \$10.00 paid by the second party, the receipt hereby acknowledged, does hereby remise, release and quitclaim unto the second party forever, all the right, title, interest and claim which the first party has in and to the following described lode mining claim, in the County of La Paz, State of Arizona, to wit:

AMC # 408797 La Paz Gold #7

Exempt per ARS 11-1134 A6

In WITNESS WHEREOF, the said first party has signed and sealed these presents the day and year first above written.

Signed, sealed and delivered:


 Steve Karolyi


State of Arizona } Arizona
County of } Maricopa

RECEIVED
BLM AZ STATE OFFICE
2012 JAN -3 P 2:56
PHOENIX, ARIZONA

On this 29 day of December, 2011 before me Steve Karolyi personally appeared, and proved to me on the basis of satisfactory evidence to be the person whose name is subscribed to the within instrument and acknowledged to me that he executed the same in his authorized capacity, and that his signature on the instrument the person, or the entity upon behalf of which the person acted, executed the instrument.

ACKNOWLEDGED by my hand and official notary seal.


Signature

 Scott Mulvin
Notary Public
Maricopa County, Arizona
My Comm. Expires 02-13-15

\$20
A-TL

2/22/12 AT

When recorded please return to:

Steven K. Owensby
Stephen M. Owensby
260 Fox Sollow Rd
Cornelia, GA 30531

QUITCLAIM DEED

THIS QUITCLAIM DEED, Executed this 15th day of November 2011, by first parties Steve Karolyi and Kenneth Moore whose address is P.O. Box 74353, Phoenix, AZ 85087 to second parties, Steven K. Owensby and Stephen M. Owensby whose address is 260 Fox Sollow Rd., Cornelia, GA 30531.


WITNESSETH, That the said first party, for good consideration and for the sum of \$10.00 paid by the second party, the receipt hereby acknowledged, does hereby remise, release and quitclaim unto the second party forever, all the right, title, interest and claim which the first party has in and to the following described placer mining claim, in the County of Maricopa, State of Arizona, to wit:


AMC # 407734 Camp Wash Gold #7

Exempt per ARS 11-1134 A6

In WITNESS WHEREOF, the said first party has signed and sealed these presents the day and year first above written.

Signed, sealed and delivered:


Steve Karolyi



Kenneth Moore


State of Arizona } Arizona
County of } Maricopa

RECEIVED
BLM AZ STATE OFFICE
2012 JAN -3 P 2:56
PHOENIX, ARIZONA

On this 15 day of December, 2011 before me Steve Karolyi and Kenneth Moore personally appeared, and proved to me on the basis of satisfactory evidence to be the person whose name is subscribed to the within instrument and acknowledged to me that he executed the same in his authorized capacity, and that his signature on the instrument the person, or the entity upon behalf of which the person acted, executed the instrument.

ACKNOWLEDGED by my hand and official notary seal.


Signature

 Chrissy Lamar
Notary Public
Maricopa County, Arizona
My Comm. Expires 02-13-15

\$20
4/41

2/23/12 AT

When recorded please return to:
Carl Smith
549 Lakeside Rd
Newburgh, NY 12550

QUITCLAIM DEED

THIS QUITCLAIM DEED, Executed this 26th day of December, 2011, by first parties Steve Karolyi and Tina Lilly whose address is P.O. Box 74353, Phoenix, AZ 85087, to second parties Carl Smith and Jami Smith, whose address is 549 Lakeside Rd., Newburgh, NY 12550.


WITNESSETH, that the said first party, for good consideration and for the sum of \$10.00 paid by the second party, the receipt hereby acknowledged, does hereby remise, release and quitclaim unto the second party forever, all the right, title, interest and claim which the first party has in and to the following described lode mining claim, in the County of Maricopa, State of Arizona, to wit:

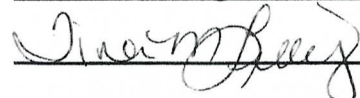
AMC # 412425 Vulture #1

Exempt per ARS 11-1134 A6

In WITNESS WHEREOF, the said first party has signed and sealed these presents the day and year first above written.

Signed, sealed and delivered:

 Steve Karolyi

 Tina Lilly


State of Arizona } Arizona
County of } Maricopa

RECEIVED
BIRMINGHAM STATE OFFICE
2012 JAN - 3 P 2:56
PHOENIX, ARIZONA

On this 29 day of December, 2011 before me Steve Karolyi and Tina Lilly personally appeared, and proved to me on the basis of satisfactory evidence to be the person whose name is subscribed to the within instrument and acknowledged to me that he executed the same in his authorized capacity, and that his signature on the instrument the person, or the entity upon behalf of which the person acted, executed the instrument.

ACKNOWLEDGED by my hand and official notary seal.


Signature



\$20
AT

2/20/12 AT

United States Department of the Interior
Bureau of Land Management
 LANDS/RECREATION & PLANNING
 ONE N CENTRAL AVE
 PHOENIX, AZ 85004 -2203
 Phone: 602-417-9200

Receipt

No: 2492194

Transaction #: 2569042	
Date of Transaction: 01/03/2012	
CUSTOMER:	
	STEVE KAROLYI PO BOX 74353 PHOENIX, AZ 85087-1006 US

LINE #	QTY	DESCRIPTION	REMARKS	UNIT PRICE	TOTAL
1	1.00	LOCATABLE MINERALS / MINING CLAIMS-NOT NEW-UNADJUD, ONE AUTH NO. ONLY / MINING CLAIM MONEY RECEIVED CASES: AMC406031/\$100.00	QCD (5)	- n/a -	100.00
2	9.00	LOCATABLE MINERALS / MINING CLAIMS-NEW, UNADJUD, ONE OR MORE AUTH NOS / NEW MINING CLAIM LOCATION FEE \$34 CASES: AMC413120/\$34.00, AMC413121/\$34.00, AMC413122/\$34.00, AMC413123/\$34.00, AMC413124/\$34.00, AMC413125/\$34.00, AMC413126/\$34.00, AMC413127/\$34.00, AMC413128/\$34.00		- n/a -	306.00
3	9.00	LOCATABLE MINERALS / MINING CLAIMS-NEW, UNADJUD, ONE OR MORE AUTH NOS / NEW MINING CLAIM PROCESSING FEE \$15 CASES: AMC413120/\$15.00, AMC413121/\$15.00, AMC413122/\$15.00, AMC413123/\$15.00, AMC413124/\$15.00, AMC413125/\$15.00, AMC413126/\$15.00, AMC413127/\$15.00, AMC413128/\$15.00		- n/a -	135.00
4	9.00	LOCATABLE MINERALS / MINING CLAIMS-NEW, UNADJUD, ONE OR MORE AUTH NOS / NEW MINING CLAIM MAINT FEE \$140 CASES: AMC413120/\$140.00, AMC413121/\$140.00, AMC413122/\$140.00, AMC413123/\$140.00, AMC413124/\$140.00, AMC413125/\$140.00, AMC413126/\$140.00, AMC413127/\$140.00, AMC413128/\$140.00		- n/a -	1260.00
TOTAL:					\$1,801.00

PAYMENT INFORMATION

1	AMOUNT:	1801.00	POSTMARKED:	N/A
	TYPE:	CHECK	RECEIVED:	01/03/2012

CHECK NO:	8046
NAME:	KAROLYI, STEVE F PO BOX 74353 PHOENIX AZ 85087-1006 US

REMARKS

This receipt was generated by the automated BLM Collections and Billing System and is a paper representation of a portion of the official electronic record contained therein.

When recorded please return to:
Ronald Koch
42 Bedtick
Douglas, WY 82633

Amc 402986
Amc 408791
Amc 407728

QUITCLAIM DEED

THIS QUITCLAIM DEED, Executed this 4th day of May, 2011 by first parties Steve Karolyi and Tina Lilly, whose address is P.O. Box 74353, Phoenix, AZ 85087, to second parties, Ronald Koch whose address is 42 Bedtick., Douglas, WY 82633.



WITNESSETH, That the said first party, for good consideration and for the sum of \$10.00 paid by the second party, the receipt hereby acknowledged, does hereby remise, release and quitclaim unto the second party forever, all the right, title, interest and claim which the first party has in and to the following described placer mining claims, in the County of La Paz, State of Arizona, to wit:

AMC # 402986 Gold Pass #9 NE ¼ of the SW ¼ Sec. 17 T7N R12W GSRB&M

Exempt per ARS 11-1134 A6

In WITNESS WHEREOF, the said first party has signed and sealed these presents the day and year first above written.

Signed, sealed and delivered:


 Steve Karolyi
 Tina Lilly


State of Arizona } Arizona
County of } Maricopa

RECEIVED
DLMAZ STATE OFFICE
2011 AUG 12 P 1:5
PHOENIX, ARIZONA

On this 11 day of August, 2011 before me Steve Karolyi and Tina Lilly personally appeared, and proved to me on the basis of satisfactory evidence to be the person whose name is subscribed to the within instrument and acknowledged to me that he executed the same in his authorized capacity, and that his signature on the instrument the person, or the entity upon behalf of which the person acted, executed the instrument.

ACKNOWLEDGED by my hand and official notary seal.


Signature



Transferred 40 acres to
one individual. Must
Reduce to 20 acres.
AT

ENTERED INTO COMPUTER

8/25/11 AT

11.11

When recorded please return to:
Richard Drotleff
6730 Kennedy Ave.
Hammond, IN 46323

QUITCLAIM DEED

THIS QUITCLAIM DEED, Executed this ^{17th} ~~29th~~ day of ^{August} ~~July~~, 2011, by first party Steve Karolyi, whose address is P.O. Box 74353, Phoenix, AZ 85087, to second party Richard Drotleff whose address is 6730 Kennedy Ave., Hammond, IN 46323.


WITNESSETH, that the said first party, for good consideration and for the sum of \$10.00 paid by the second party, the receipt hereby acknowledged, does hereby remise, release and quitclaim unto the second party forever, all the right, title, interest and claim which the first party has in and to the following described lode mining claim, in the County of La Paz, State of Arizona, to wit:

AMC # 408799 La Paz Gold #9

Exempt per ARS 11-1134 A6

In WITNESS WHEREOF, the said first party has signed and sealed these presents the day and year first above written.


Signed, sealed and delivered:


 Steve Karolyi

State of Arizona } Arizona
County of } Maricopa

On this 11 day of August, 2011 before me Steve Karolyi personally appeared, and proved to me on the basis of satisfactory evidence to be the person whose name is subscribed to the within instrument and acknowledged to me that he executed the same in his authorized capacity, and that his signature on the instrument the person, or the entity upon behalf of which the person acted, executed the instrument.

ACKNOWLEDGED by my hand and official notary seal.


Signature



RECEIVED
BLM AZ STATE OFFICE
2011 AUG 12 P 1:55
PHOENIX, ARIZONA

ENTERED INTO COMPUTER

8/25/11 AT

When recorded please return to:
Mark Gartland
12096 Short St.
Lakeside, CA 92040-5543

QUITCLAIM DEED

THIS QUITCLAIM DEED, Executed this 6th day of August, 2011, by first parties Steve Karolyi, whose address is P.O. Box 74353, Phoenix, AZ 85087, and Kenneth Moore whose address is P.O. Box 417., New River, AZ 85087, to second parties T. Mark Gartland and Brandi L. Gartland whose address is 12096 Short St., Lakeside, CA 92040-5543.

WITNESSETH, that the said first party, for good consideration and for the sum of \$10.00 paid by the second party, the receipt hereby acknowledged, does hereby remise, release and quitclaim unto the second party forever, all the right, title, interest and claim which the first party has in and to the following described placer mining claims, in the County Maricopa, State of Arizona, to wit:


AMC # 407733 Camp Wash Gold #6 SE ¼ of the NE ¼ Section 5 T3N R7W GSB&M

Exempt per ARS 11-1134 A6

In WITNESS WHEREOF, the said first party has signed and sealed these presents the day and year first above written.

Signed, sealed and delivered:

 Steve Karolyi


 Kenneth Moore

State of Arizona } Arizona
County of } Maricopa

RECEIVED
BLM AZ STATE OFFICE
2011 AUG 12 P 1:56
PHOENIX, ARIZONA

On this 11 day of August, 2011 before me Steve Karolyi and Kenneth Moore, personally appeared, and proved to me on the basis of satisfactory evidence to be the person whose name is subscribed to the within instrument and acknowledged to me that he executed the same in his authorized capacity, and that his signature on the instrument the person, or the entity upon behalf of which the person acted, executed the instrument.

ACKNOWLEDGED by my hand and official notary seal.


Signature



ENTERED INTO COMPUTER

8/25/11 AT

2/10

United States Department of the Interior
 Bureau of Land Management
 LANDS/RECREATION & PLANNING
 ONE N CENTRAL AVE
 PHOENIX, AZ 85004 -2203
 Phone: 602-417-9200

Receipt

No: 2403776

Transaction #: 2479013	
Date of Transaction: 08/12/2011	
CUSTOMER:	
STEVE KAROLYI PO BOX 74353 PHOENIX,AZ 85087-1006 US	

LINE #	QTY	DESCRIPTION	REMARKS	UNIT PRICE	TOTAL
1	1.00	LOCATABLE MINERALS / MINING CLAIMS-NOT NEW-UNADJUD,ONE AUTH NO. ONLY / MINING CLAIM MONEY RECEIVED CASES: AMC402986/\$40.00	TRF (4)	- n/a -	40.00
TOTAL:					\$40.00

PAYMENT INFORMATION					
1	AMOUNT:	40.00	POSTMARKED:	N/A	
	TYPE:	CHECK	RECEIVED:	08/12/2011	
	CHECK NO:	7977			
	NAME:	KAROLYI, STEVE PO BOX 74353 PHOENIX AZ 85087-1006 US			

REMARKS

This receipt was generated by the automated BLM Collections and Billing System and is a paper representation of a portion of the official electronic record contained therein.

When recorded please return to:
Rex Sheeley
8808 W 225 S
Lot 22
Kimmell, IN 46760-9746

Amc 405034
Amc 406082
Amc 407728
Amc 406029
Amc 401615
Amc 408791

AMENDED QUITCLAIM DEED

THIS QUITCLAIM DEED, Executed this 8th day of February, 2011, by first parties Steve Karolyi and Kenneth Moore whose address is P.O. Box 74353, Phoenix, AZ 85087, to second parties Rex Sheeley And Deborah Sheeley whose address is 8808 W. 225 S., Lot 22, Kimmell, IN 46760-9746.

WITNESSETH, that the said first party, for good consideration and for the sum of \$10.00 paid by the second party, the receipt hereby acknowledged, does hereby remise, release and quitclaim unto the second party forever, all the right, title, interest and claim which the first party has in and to the following described placer mining claims, in the County of Maricopa, State of Arizona, to wit:

AMC # 405034 Big Moon Gold NE ¼ of the SE ¼ Section 3 T3N R7W GSB&M

Exempt per ARS 11-1134 A6

In WITNESS WHEREOF, the said first party has signed and sealed these presents the day and year first above written.

Signed, sealed and delivered:

[Signature] Steve Karolyi

[Signature] Kenneth Moore


State of Arizona } Arizona
County of } Maricopa

RECEIVED
MARICOPA STATE OFFICE
2011 JUL 25 P 2:07
PHOENIX, ARIZONA

On this 22 day of July, 2011 before me Steve Karolyi and Kenneth Moore, personally appeared, and proved to me on the basis of satisfactory evidence to be the person whose name is subscribed to the within instrument and acknowledged to me that he executed the same in his authorized capacity, and that his signature on the instrument the person, or the entity upon behalf of which the person acted, executed the instrument.

ACKNOWLEDGED by my hand and official notary seal.

[Signature]
Signature



ENTERED INTO COMPUTER

AT
[initials]

Duplicate - only charged \$10.
no transferred
HSC

When recorded please return to:
Melvy Salguero
1006 S Limestone St
Benson, AZ 85602-6840

QUITCLAIM DEED

THIS QUITCLAIM DEED, Executed this 15th day of July, 2011, by first party Steve Karolyi, whose address is P.O. Box 74353, Phoenix, AZ 85087, to second party Melvy E. Salguero whose address is 1006 S. Limestone St., Benson, AZ 85602-6840 .


WITNESSETH, that the said first party, for good consideration and for the sum of \$10.00 paid by the second party, the receipt hereby acknowledged, does hereby remise, release and quitclaim unto the second party forever, all the right, title, interest and claim which the first party has in and to the following described lode mining claim, in the County of La Paz, State of Arizona, to wit:

AMC # 408792 La Paz Gold #2 NW ¼ of Sec. 33 T5N R13W GSB&M

Exempt per ARS 11-1134 A6

In WITNESS WHEREOF, the said first party has signed and sealed these presents the day and year first above written.

Signed, sealed and delivered:

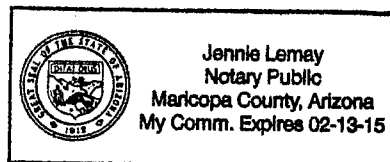
 Steve Karolyi

State of Arizona } Arizona
County of } Maricopa

On this 23 day of August, 2011 before me Steve Karolyi personally appeared, and proved to me on the basis of satisfactory evidence to be the person whose name is subscribed to the within instrument and acknowledged to me that he executed the same in his authorized capacity, and that his signature on the instrument the person, or the entity upon behalf of which the person acted, executed the instrument.

ACKNOWLEDGED by my hand and official notary seal.


Signature



2011 AUG 25 P 12:09
RECEIVED

ENTERED INTO COMPUTER

AUG 26 2011

AT

1/60

When recorded please return to:
Melvy Salguero
1006 S Limestone St
Benson, AZ 85602-6840

QUITCLAIM DEED

THIS QUITCLAIM DEED, Executed this 15th day of July, 2011, by first party Steve Karolyi, whose address is P.O. Box 74353, Phoenix, AZ 85087, to second party Melvy E. Salguero whose address is 1006 S. Limestone St., Benson, AZ 85602-6840 .


WITNESSETH, that the said first party, for good consideration and for the sum of \$10.00 paid by the second party, the receipt hereby acknowledged, does hereby remise, release and quitclaim unto the second party forever, all the right, title, interest and claim which the first party has in and to the following described lode mining claim, in the County of La Paz, State of Arizona, to wit:

AMC # 403508 La Paz Gold #2

Exempt per ARS 11-1134 A6

In WITNESS WHEREOF, the said first party has signed and sealed these presents the day and year first above written.


Signed, sealed and delivered:


 Steve Karolyi

State of Arizona } Arizona
County of } Maricopa

On this 22 day of July, 2011 before me Steve Karolyi personally appeared, and proved to me on the basis of satisfactory evidence to be the person whose name is subscribed to the within instrument and acknowledged to me that he executed the same in his authorized capacity, and that his signature on the instrument the person, or the entity upon behalf of which the person acted, executed the instrument.

ACKNOWLEDGED by my hand and official notary seal.


Signature



RECEIVED
MARICOPA COUNTY OFFICE
2011 JUL 25 P 2:07
PHOENIX, ARIZONA

wrong AMC # used.
corrected document received.
AT

1/20

When recorded please return to:
David Grimm
4402 Rt. 819
Avonmore, PA 15618

QUITCLAIM DEED

THIS QUITCLAIM DEED, Executed this 18th day of July 2011, by first parties Steve Karolyi and Kenneth Moore, whose address is P.O Box 74353, Phoenix, Az 85087 to second parties, David F. Grimm and Noreen A. Grimm, whose address is 4402 Rt. 819., Avonmore, PA., 15618.

WITNESSETH, That the said first party, for good consideration and for the sum of \$10.00 paid by the second party, the receipt hereby acknowledged, does hereby remise, release and quitclaim unto the second party forever, all the right, title, interest and claim which the first party has in and to the following described placer mining claim, in the County of La Paz, State of Arizona, to wit:


AMC # 406035 Martin Peak #6 SE ¼ of the SE ¼ Sec. 27 T4N R13W GSB&M

Exempt per ARS 11-1134 A6

In WITNESS WHEREOF, the said first party has signed and sealed these presents the day and year first above written.

Signed, sealed and delivered:



Steve Karolyi



Kenneth Moore

State of Arizona } Arizona
County of } Maricopa

On this 22 day of July, 2011 before me Steve Karolyi and Kenneth Moore personally appeared, and proved to me on the basis of satisfactory evidence to be the person whose name is subscribed to the within instrument and acknowledged to me that he executed the same in his authorized capacity, and that his signature on the instrument the person, or the entity upon behalf of which the person acted, executed the instrument.

ACKNOWLEDGED by my hand and official notary seal.


Signature



Not processed.
Claim closed - AT
398 entered

2011 JUL 25 P 2:07
MARICOPA COUNTY, ARIZONA

When recorded please return to:
Andrew Faulkner
Johna Laviada
3749 S. Spirit Stealth
Tucson, AZ 85730

QUITCLAIM DEED

THIS QUITCLAIM DEED, Executed this 19th day of July 2011, by first parties Steve Karolyi and Kenneth Moore whose address is P.O. Box 74353, Phoenix, AZ 85087, to second parties Andrew Faulkner and Johna Laviada whose address is 3749 S. Spirit Stealth., Tucson, AZ 85730.

WITNESSETH, That the said first party, for good consideration and for the sum of \$10.00 paid by the second party, the receipt hereby acknowledged, does hereby remise, release and quitclaim unto the second party forever, all the right, title, interest and claim which the first party has in and to the following described placer mining claim, in the County of Pinal, State of Arizona, to wit:


AMC # 406082 Superstition #1 SE ¼ of NE ¼ Sec. 32 T1S R12E GSRB&M

Exempt per ARS 11-1134 A6

In WITNESS WHEREOF, the said first party has signed and sealed these presents the day and year first above written.

Signed, sealed and delivered:

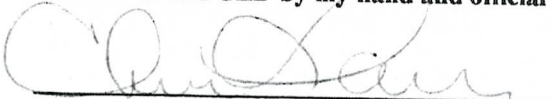

Steve Karolyi



Kenneth Moore

State of Arizona } Arizona
County of } Maricopa

On this 22 day of July 2011 before me Steve Karolyi and Kenneth Moore personally appeared, and proved to me on the basis of satisfactory evidence to be the person whose name is subscribed to the within instrument and acknowledged to me that he executed the same in his authorized capacity, and that his signature on the instrument the person, or the entity upon behalf of which the person acted, executed the instrument.

ACKNOWLEDGED by my hand and official notary seal.


Signature



RECEIVED
MARICOPA COUNTY OFFICE
2011 JUL 25 P 2:07
PHOENIX, ARIZONA

ENTERED INTO COMPUTER

8/9/11 AT

When recorded please return to:
Brian Isao Nakashima
P.O. Box 1178
Kealakekua, HI 96750

QUITCLAIM DEED

THIS QUITCLAIM DEED, Executed this 16th day of July, 2011, by first parties Steve Karolyi, whose address is P.O. Box 74353, Phoenix, AZ 85087, and Kenneth Moore whose address is P.O Box 417., New River, AZ 85087, to second parties Brian I. Nakashima and Daniel R. Vierra whose address is P.O Box 1178., Kealakekua, HI 96750.

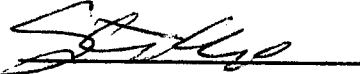
WITNESSETH, that the said first party, for good consideration and for the sum of \$10.00 paid by the second party, the receipt hereby acknowledged, does hereby remise, release and quitclaim unto the second party forever, all the right, title, interest and claim which the first party has in and to the following described placer mining claims, in the County Maricopa, State of Arizona, to wit:


AMC # 407736 Camp Wash Gold #9 NW ¼ of the NE ¼ Section 5 T3N R7W GSB&M

Exempt per ARS 11-1134 A6

In WITNESS WHEREOF, the said first party has signed and sealed these presents the day and year first above written.

Signed, sealed and delivered:

 Steve Karolyi


 Kenneth Moore


State of Arizona } Arizona
County of } Maricopa

RECEIVED
COUNTY CLERK'S OFFICE
2011 JUL 25 P 2:07
MARICOPA, ARIZONA

On this 22 day of July, 2011 before me Steve Karolyi and Kenneth Moore, personally appeared, and proved to me on the basis of satisfactory evidence to be the person whose name is subscribed to the within instrument and acknowledged to me that he executed the same in his authorized capacity, and that his signature on the instrument the person, or the entity upon behalf of which the person acted, executed the instrument.

ACKNOWLEDGED by my hand and official notary seal.


Signature



ENTERED INTO COMPUTER

8/2/11 AJT

nl.n

When recorded please return to:
Rebecca Dominik
451 W Homer Adams Rd
Elma, WA 98541

QUITCLAIM DEED

THIS QUITCLAIM DEED, Executed this 19th day of July 2011, by first parties Steve Karolyi and Tina Lilly, whose address is P.O. Box 74353, Phoenix, AZ 85087, to second parties, Rebecca Dominik and Edward Dominik whose address is 451 W. Homer Adams Rd., Elma, WA 98541.


WITNESSETH, That the said first party, for good consideration and for the sum of \$10.00 paid by the second party, the receipt hereby acknowledged, does hereby remise, release and quitclaim unto the second party forever, all the right, title, interest and claim which the first party has in and to the following described placer mining claims, in the County of La Paz, State of Arizona, to wit:


AMC # 401619 Gold Pass #3 SE ¼ of the NE ¼ Sec. 17 T7N R12W GSRB&M

Exempt per ARS 11-1134 A6

In WITNESS WHEREOF, the said first party has signed and sealed these presents the day and year first above written.

Signed, sealed and delivered:


 Steve Karolyi


 Tina Lilly

State of Arizona } Arizona
County of } Maricopa

On this 22 day of July, 2011 before me Steve Karolyi and Tina Lilly personally appeared, and proved to me on the basis of satisfactory evidence to be the person whose name is subscribed to the within instrument and acknowledged to me that he executed the same in his authorized capacity, and that his signature on the instrument the person, or the entity upon behalf of which the person acted, executed the instrument.

ACKNOWLEDGED by my hand and official notary seal.


Signature



ENTERED INTO COMPUTER

8/9/11 AT

nl

RECEIVED
MARICOPA COUNTY OFFICE
2011 JUL 25 P 2:00
PHOENIX, ARIZONA

When recorded please return to:
Brinna Kate Holly Melissa Waid
3/4 Liverpool Rd
Ashfield 2131
Sydney, New South Wales, Australia

QUITCLAIM DEED

THIS QUITCLAIM DEED, Executed this 19th day of July, 2011, by first party Steve Karolyi, whose address is P.O. Box 74353, Phoenix, AZ 85087, to second party Brinna Kate Holly Melissa Waid whose address is 3/4 Liverpool Rd., Ashfield 2131, Sydney, New South Wales, Australia.


WITNESSETH, that the said first party, for good consideration and for the sum of \$10.00 paid by the second party, the receipt hereby acknowledged, does hereby remise, release and quitclaim unto the second party forever, all the right, title, interest and claim which the first party has in and to the following described lode mining claim, in the County of La Paz, State of Arizona, to wit:

AMC # 403509 La Paz Gold #3

Exempt per ARS 11-1134 A6

In WITNESS WHEREOF, the said first party has signed and sealed these presents the day and year first above written.


Signed, sealed and delivered:


 Steve Karolyi

State of Arizona } Arizona
County of } Maricopa

On this 22 day of July, 2011 before me Steve Karolyi personally appeared, and proved to me on the basis of satisfactory evidence to be the person whose name is subscribed to the within instrument and acknowledged to me that he executed the same in his authorized capacity, and that his signature on the instrument the person, or the entity upon behalf of which the person acted, executed the instrument.

ACKNOWLEDGED by my hand and official notary seal.


Signature



RECEIVED
MARICOPA COUNTY OFFICE
2011 JUL 25 P 2:00
MARICOPA COUNTY, ARIZONA

Incorrect Serial Number
used. Should be AMC 408793

No corrected document received. Not processed.

AT

Waid

United States Department of the Interior
Bureau of Land Management
 LANDS/RECREATION & PLANNING
 ONE N CENTRAL AVE
 PHOENIX, AZ 85004 -2203
 Phone: 602-417-9200

Receipt

No: 2389117

Transaction #: 2464149	
Date of Transaction: 07/25/2011	
CUSTOMER:	
STEVE KAROLYI PO BOX 74353 PHOENIX, AZ 85087-1006 US	

LINE #	QTY	DESCRIPTION	REMARKS	UNIT PRICE	TOTAL
1	1.00	LOCATABLE MINERALS / MINING CLAIMS-NOT NEW-UNADJUD,ONE AUTH NO. ONLY / MINING CLAIM MONEY RECEIVED CASES: AMC403509/\$100.00	TRF (10)	- n/a -	100.00
2	1.00	LOCATABLE MINERALS / MINING CLAIMS-NOT NEW-UNADJUD,ONE AUTH NO. ONLY / MINING CLAIM MONEY RECEIVED CASES: AMC405034/\$10.00	AMEND TRF (1)	- n/a -	10.00
3	1.00	LOCATABLE MINERALS / MINING CLAIMS-NOT NEW-UNADJUD,ONE AUTH NO. ONLY / MINING CLAIM MONEY RECEIVED CASES: AMC386609/\$30.00	TRF (3)	- n/a -	30.00
TOTAL:					\$140.00

PAYMENT INFORMATION			
1	AMOUNT:	140.00	POSTMARKED: N/A
	TYPE:	CHECK	RECEIVED: 07/25/2011
	CHECK NO:	7960	
	NAME:	KAROLYI, STEVE PO BOX 74353 PHOENIX AZ 85087-1006 US	

REMARKS

This receipt was generated by the automated BLM Collections and Billing System and is a paper representation of a portion of the official electronic record contained therein.

#30 = 386609 x 3

#10 = 405034

#100 = 408792

Amc 408791

When recorded please return to:
David Post
21851 Newland St.
Space 191
Huntington Beach, CA. 92646

QUITCLAIM DEED

THIS QUITCLAIM DEED, Executed this 5th day of July, 2011, by first party Steve Karolyi, whose address is P.O. Box 74353, Phoenix, AZ 85087, to second party **David Post** whose address is 21851 Newland St., Sp.191., Huntington Beach, CA 92646.

WITNESSETH, that the said first party, for good consideration and for the sum of \$10.00 paid by the second party, the receipt hereby acknowledged, does hereby remise, release and quitclaim unto the second party forever, all the right, title, interest and claim which the first party has in and to the following described lode mining claim, in the County of La Paz, State of Arizona, to wit:

AMC # 408791 La Paz Gold #1 NW ¼ Section 33 T5N R13W GSB&M

Exempt per ARS 11-1134 A6

In WITNESS WHEREOF, the said first party has signed and sealed these presents the day and year first above written.


Signed, sealed and delivered:


 Steve Karolyi

State of Arizona } Arizona
County of } Maricopa

On this 28 day of August, 2011 before me Steve Karolyi personally appeared, and proved to me on the basis of satisfactory evidence to be the person whose name is subscribed to the within instrument and acknowledged to me that he executed the same in his authorized capacity, and that his signature on the instrument the person, or the entity upon behalf of which the person acted, executed the instrument.

ACKNOWLEDGED by my hand and official notary seal.


Signature



2011 AUG 25 P 12:08

RECEIVED
MARICOPA STATE OFFICE

ENTERED INTO COMPUTER

AUG 26 2011 AT

1/50

When recorded please return to:
David Post
21851 Newland St.
Space 191
Huntington Beach, CA. 92646

QUITCLAIM DEED

THIS QUITCLAIM DEED, Executed this 5th day of July, 2011, by first party Steve Karolyi, whose address is P.O. Box 74353, Phoenix, AZ 85087, to second party David Post whose address is 21851 Newland St., Sp.191., Huntington Beach, CA 92646.

WITNESSETH, that the said first party, for good consideration and for the sum of \$10.00 paid by the second party, the receipt hereby acknowledged, does hereby remise, release and quitclaim unto the second party forever, all the right, title, interest and claim which the first party has in and to the following described lode mining claim, in the County of La Paz, State of Arizona, to wit:

AMC # 403507 La Paz Gold #1 NW ¼ Section 33 T5N R13W GSB&M

Exempt per ARS 11-1134 A6

In WITNESS WHEREOF, the said first party has signed and sealed these presents the day and year first above written.

Signed, sealed and delivered:


 Steve Karolyi


State of Arizona } Arizona
County of } Maricopa

RECEIVED
PHOENIX, ARIZONA
2011 JUL 11 P 12:33
PHOENIX, ARIZONA
RECEIVED
PHOENIX, ARIZONA
2011 JUL 11 P 12:33

On this 8 day of July, 2011 before me Steve Karolyi personally appeared, and proved to me on the basis of satisfactory evidence to be the person whose name is subscribed to the within instrument and acknowledged to me that he executed the same in his authorized capacity, and that his signature on the instrument the person, or the entity upon behalf of which the person acted, executed the instrument.

ACKNOWLEDGED by my hand and official notary seal.


Signature



Wrong Amc# used.
Corrected document received. AT


\$10-

United States Department of the Interior
 Bureau of Land Management
 LANDS/RECREATION & PLANNING
 ONE N CENTRAL AVE
 PHOENIX, AZ 85004 -2203
 Phone: 602-417-9200

Receipt

No:

2379338

Transaction #: 2454246	
Date of Transaction: 07/11/2011	
CUSTOMER:	
STEVE KAROLYI PO BOX 74353 PHOENIX,AZ 85087-1006 US	

LINE #	QTY	DESCRIPTION	REMARKS	UNIT PRICE	TOTAL
1	4.00	LOCATABLE MINERALS / MINING CLAIMS-NEW, UNADJUD, ONE OR MORE AUTH NOS / NEW MINING CLAIM LOCATION FEE \$34 CASES: AMC409363/\$34.00, AMC409364/\$34.00, AMC409365/\$34.00, AMC409366/\$34.00		- n/a -	136.00
2	4.00	LOCATABLE MINERALS / MINING CLAIMS-NEW, UNADJUD, ONE OR MORE AUTH NOS / NEW MINING CLAIM MAINT FEE \$140 CASES: AMC409363/\$140.00, AMC409364/\$140.00, AMC409365/\$140.00, AMC409366/\$140.00		- n/a -	560.00
3	4.00	LOCATABLE MINERALS / MINING CLAIMS-NEW, UNADJUD, ONE OR MORE AUTH NOS / NEW MINING CLAIM PROCESSING FEE \$15 CASES: AMC409363/\$15.00, AMC409364/\$15.00, AMC409365/\$15.00, AMC409366/\$15.00		- n/a -	60.00
4	1.00	LOCATABLE MINERALS / MINING CLAIMS-NOT NEW- UNADJUD, ONE AUTH NO. ONLY / MINING CLAIM MONEY RECEIVED CASES: AMC407729/\$90.00	TRF/9	- n/a -	90.00
TOTAL:					\$846.00

PAYMENT INFORMATION				
1	AMOUNT:	846.00	POSTMARKED:	N/A
	TYPE:	CHECK	RECEIVED:	07/11/2011
	CHECK NO:	7953		
	NAME:	KAROLYI, STEVE PO BOX 74353 PHOENIX AZ 85087-1006 US		

Amc 403507 x2
 Amc 407729 x2
 Amc 402989 x2
~~Amc 404130 x2~~
 Amc 408791

← claims transferred

NOTICE!!

These documents have been scanned!

Do not place un-scanned documents beneath this notice!

Do not remove this notice from this file!

GPO Jacket No. 560-102
Print Order 61540
Rise Business Services, LLC
Job=AZ15 5/16/2019



Box Number= AZ15057



Claim Begin-End: AMC408791-AMC408799

4 Miscellaneous



AZ15057-5

AMC408068-AMC409300

November 19, 2014

REF:


3800 (9310) RE

AMC408050, AMC408791

SUNDANCE GOLD, JOHNNY'S GOLD, LA PAZ GOLD #6

AMC408050 - AMC408051 - AMC408796

Enclosed is the Maintenance Fee Waiver form that is now signed by all the owners. I'm sorry that I overlooked getting George's signature in the first place. Thank you so much for bringing it to my attention.



Linda Montgomery

3696 Broadway Ave #224

North Bend, OR 97459

(541) 982-0056

PHOENIX, ARIZONA

2014 NOV 25 P 2:17

RECEIVED
BLM AT RESTORE OFFICE

AMC 408791



Brown, Pauline <paulinebrown@blm.gov>

QCD for La Paz Gold #6, AMC408796

6 messages

Brown, Pauline <paulinebrown@blm.gov>
To: Ldm883@yahoo.com

Thu, Jan 30, 2014 at 11:21 AM

Good Morning Linda,

I tried calling you today at 9:13am and 10:35am; I left a message at the number you provided on your letter dated January 20, 2014.

I am getting ready to process the QCD that was paid for on 1/28/2014, Receipt #2957115. I found two ID's in our database with two different names and address...

Our database has:

MONTGOMERY L D{2330233}, PO BOX 1032, ,BEND, OR, 977091032
MONTGOMERY LINDA{2245507}, BOX 3285, ,LA PINE, OR, 97739
MONTGOMERY G W{2330232}, PO BOX 1032, ,BEND, OR, 977091032
MONTGOMERY GEORGE{2245506}, BOX 3285, ,LA PINE, OR, 97739

What I need to know is whether or not the two ID's belong to the two of you. If they do, I need to know which address is currently active, and whether or not the other address should be removed.

Please Advise,

PAULINE BROWN, LAND LAW EXAMINER 😊
LANDS AND MINERALS DEPT., {AZ931}
US DEPARTMENT OF THE INTERIOR
BUREAU OF LAND MANAGEMENT
1 N CENTRAL AVE., SUITE 800
PHOENIX, AZ 85004

This electronic mail message contains information that (a) is or may be CONFIDENTIAL, PROPRIETARY IN NATURE, OR OTHERWISE PROTECTED BY LAW FROM DISCLOSURE, and (b) is intended only for the use of the addressee(s) named herein. If you are not an intended recipient, please notify the sender by return e-mail **immediately** and take the steps necessary to delete the message completely from your computer system. If the reader of this message is not the intended recipient or the employee or agent responsible for delivering this message to the intended recipient, you are hereby notified that any dissemination, distribution, or copying of this communication is strictly prohibited. Not Intended as a Substitute for a Writing: Notwithstanding the Uniform Electronic Transaction Act or any other law of similar effect, absent an express statement to the contrary, this e-mail message, its contents, and any attachments hereto are not intended to represent an offer or acceptance to enter into a contract and are not otherwise intended to bind this sender, or any other person or entity.

Linda M <ldm883@yahoo.com>
Reply-To: Linda M <ldm883@yahoo.com>
To: "Brown, Pauline" <paulinebrown@blm.gov>

Fri, Jan 31, 2014 at 9:07 AM

Thanks for writing, Pauline. I have a hard time answer my cell when I'm working so didn't get your message until late yesterday. Emails always work for me~~

Our address is the PO Box 1032 North Bend, OR 97459. The other address is a very very old one & should be removed as you suggested.

Thanks for taking care of everything for us!
Linda M.

[Quoted text hidden]

Brown, Pauline <paulinebrown@blm.gov>
To: Linda M <ldm883@yahoo.com>

Mon, Feb 3, 2014 at 7:02 AM

Good Morning Linda,

I was off this past Friday, thank you for responding to my email message. I want to make sure I understand you correctly, so I have a couple of questions.

Is the names with the first and middle initials LD and GW belong to you (Linda) and George? I also have a listing in our database for G Montgomery at PO Box 614 Sonoita, AZ; is this also George Montgomery's old address? Or could this be a totally different person named G Montgomery?

[Quoted text hidden]

Brown, Pauline <paulinebrown@blm.gov>
To: Linda M <Ldm883@yahoo.com>

Wed, Feb 5, 2014 at 6:46 AM

I'm waiting your response please.

Thank you,

Pauline

----- Forwarded message -----

From: **Brown, Pauline** <paulinebrown@blm.gov>
Date: Mon, Feb 3, 2014 at 7:02 AM
Subject: Re: QCD for La Paz Gold #6, AMC408796
To: Linda M <ldm883@yahoo.com>

Good Morning Linda,

I was off this past Friday, thank you for responding to my email message. I want to make sure I understand you correctly, so I have a couple of questions.

Is the names with the first and middle initials LD and GW belong to you (Linda) and George? I also have a listing in our database for G Montgomery at PO Box 614 Sonoita, AZ; is this also George Montgomery's old address? Or could this be a totally different person named G Montgomery?

PAULINE BROWN, LAND LAW EXAMINER 😊

LANDS AND MINERALS DEPT., {AZ931}

US DEPARTMENT OF THE INTERIOR

BUREAU OF LAND MANAGEMENT

1 N CENTRAL AVE., SUITE 800

PHOENIX, AZ 85004

This electronic mail message contains information that (a) is or may be CONFIDENTIAL, PROPRIETARY IN NATURE, OR OTHERWISE PROTECTED BY LAW FROM DISCLOSURE, and (b) is intended only for the use of the addressee(s) named herein. If you are not an intended recipient, please notify the sender by return e-mail immediately and take the steps necessary to delete the message completely from your computer system. If the reader of this message is not the intended recipient or the employee or agent responsible for delivering this message to the intended recipient, you are hereby notified that any dissemination, distribution, or copying of this communication is strictly prohibited. Not Intended as a Substitute for a Writing: Notwithstanding the Uniform Electronic Transaction Act or any other law of similar effect, absent an express statement to the contrary, this e-mail message, its contents, and any attachments hereto are not intended to represent an offer or acceptance to enter into a contract and are not otherwise intended to bind this sender, or any other person or entity.

Linda M <ldm883@yahoo.com>

Wed, Feb 5, 2014 at 10:09 PM

Reply-To: Linda M <ldm883@yahoo.com>

To: "Brown, Pauline" <paulinebrown@blm.gov>

I believe the LD & GW are probably us.. George is not the one in Sonoita AZ...never been there or had that address.

Linda

[Quoted text hidden]

Brown, Pauline <paulinebrown@blm.gov>

Thu, Feb 6, 2014 at 6:34 AM

To: Linda M <ldm883@yahoo.com>

Okay, thank you so much; FYI, I processed the QCD yesterday, and I had our data administrator consolidate the two addresses for you and George.

Have a nice day,

Pauline

[Quoted text hidden]

List of Proprietors

MONTGOMERY LINDA D[2330233], PO BOX 1032, , BEND, OR, 977091032, P, MATCHED

Select

Cancel

List of Proprietors

MONTGOMERY GEORGE W[2330232], PO BOX 1032, , BEND, OR, 977091032, P, MATCHED

Select

Cancel

**DEPARTMENT OF THE INTERIOR
BUREAU OF LAND MANAGEMENT
MINING CLAIMS
(LIVE) Serial Register Page**

Run Date/Time: 02/06/2014 08:42 AM

Page 1 of 1

01 05-10-1872;017STAT0091;30USC26,28,34
Case Type 384101: LODE CLAIM
Claim Name: LA PAZ GOLD #6
Commodity :
Case Disposition: ACTIVE
Required Maintenance Fee: \$140.00

Total Acres
20.660

Serial Number
AMC408796
Lead File Number
AMC408791

Name & Address				Int Rel
MONTGOMERY LINDA D	PO BOX 1032	BEND, OR 97709-1032		CLAIMANT
MONTGOMERY GEORGE W	PO BOX 1032	BEND, OR 97709-1032		CLAIMANT

Mer Twp	Rng	Sec	Quadrant	District/Field Office	County
14	0050N	0130W	033 SW	LAKE HAVASU FO	LA PAZ

Act Date	Code	Action	Action Remarks	Receipt Number
04/15/2011	403	LOCATION DATE		
06/16/2011	395	RECORDATION NOTICE RECD	1	2364144
09/03/2013	483	SMALL MINER CERT FILED	2014	
08/31/2012	682	MAINTENANCE FEE/\$140	2013;\$140	2649112
09/10/2013	480	EVID OF ASSMT FILED	2013	2879703
08/25/2011	682	MAINTENANCE FEE/\$140	2012	2415208
06/16/2011	484	LOCATION YEAR / MAINTENANCE	2011	2364144
08/31/2012	396	TRF OF INTEREST FILED	NAPIER HOLDINGS	2957115
08/31/2012	396	TRF OF INTEREST FILED	NAPIER HOLDINGS2	2957115
01/10/2012	396	TRF OF INTEREST FILED	KAROLYI STEVE	2496819
08/26/2011	669	LAND STATUS CHECKED		
06/16/2011	501	ACCT ADV IN LEAD FILE	AMC408791-AMC408799;	

Line Nr Remarks

**NO WARRANTY IS MADE BY BLM
FOR USE OF THE DATA FOR
PURPOSES NOT INTENDED BY BLM**

NOTICE!!

These documents have been scanned!

Do not place un-scanned documents beneath this notice!

Do not remove this notice from this file!

GPO Jacket No. 560-102
Print Order 61540
Rise Business Services, LLC
Job=AZ15 5/16/2019



Box Number= AZ15057



Claim Begin-End: AMC408791-AMC408799

5 Annual Filings



AZ15057-5

AMC408068-AMC409300

DEPARTMENT OF THE INTERIOR
BUREAU OF LAND MANAGEMENT
MINING CLAIMS

Run Date/Time: 8/27/2019

MC Maintenance Fees Paid Through the BLM Pay Portal
(by Date Paid)

Page 119 Of 216

CBS Receipt: 4539383

Printed For Lead File # AMC408791

Agency Tracking ID: 1566446021

Assessment Year: 2020

Number of BLM Serial Nr: 3

Paid On: 8/22/2019

Total Amount Paid: \$825.00

Claim Name	BLM Serial No	Lead File No	Amount Paid
LA PAZ GOLD #5	AMC408795	AMC408791	\$165.00
GOLD BASIN SOUTH #2	AMC413773	AMC413772	\$330.00
GOLD PENSION #1	AMC416707	AMC416703	\$330.00

United States Department of the Interior
Bureau of Land Management
 BUSINESS & SUPPORT SVCS DIV
 ONE N CENTRAL AVE SUITE 800
 PHOENIX, AZ 85004 -4427
 Phone: 602-417-9200

Receipt	
No:	4539383

Transaction #: 4660329	
Date of Transaction: 08/21/2019	
CUSTOMER:	
MAHER A MANSOUR 708 LEADENHALL COURT ANTIOCH, TN 37013 US	

LINE #	QTY	DESCRIPTION	REMARKS	UNIT PRICE	TOTAL
1	1.00	LOCATABLE MINERALS / MINING CLAIMS- NOT NEW-UNADJUD, ONE AUTH NO. ONLY / MINING CLAIM MONEY RECEIVED CASES: AMC408795/\$825.00		- n/a -	825.00
TOTAL:					\$825.00

PAYMENT INFORMATION			
NOTE: Items will appear on credit card statement as "BLM O Mining Claim".			
1	AMOUNT:	825.00	POSTMARKED: N/A
	TYPE:	CREDIT CARD	RECEIVED: 08/21/2019
	NAME:	MAHER A MANSOUR 708 LEADENHALL COURT ANTIOCH TN 37013 US	
	CARD NO:	XXXXXXXXXXXX0390	AUTH CODE: 221255
	NAME ON CARD:	MAHER A MANSOUR	
	SIGNATURE:	INTERNET	

REMARKS

This receipt was generated by the automated BLM Collections and Billing System and is a paper representation of a portion of the official electronic record contained therein.

DEPARTMENT OF THE INTERIOR
BUREAU OF LAND MANAGEMENT
MINING CLAIMS

Run Date/Time: 9/11/2018

MC Maintenance Fees Paid Through the BLM Pay Portal
(by Date Paid)

Page 353 Of 723

CBS Receipt: 4248097

Printed For Lead File # AMC408791

Agency Tracking ID: 1535475258

Assessment Year: 2019

Paid On: 8/28/2018

Number of BLM Serial Nr: 3

Total Amount Paid: \$775.00

Claim Name	BLM Serial No	Lead File No	Amount Paid
LA PAZ GOLD #5	AMC408795	AMC408791	\$155.00
GOLD BASIN SOUTH #2	AMC413773	AMC413772	\$310.00
GOLD PENSION #1	AMC416707	AMC416703	\$310.00

United States Department of the Interior

Bureau of Land Management

BUSINESS & SUPPORT SVCS DIV

ONE N CENTRAL AVE SUITE 800

PHOENIX, AZ 85004 -4427

Phone: 602-417-9200

Receipt

No:

4248097

Transaction #: 4363571	
Date of Transaction: 08/28/2018	
CUSTOMER:	
MAHER MANSOUR 708 LEADENHALL CT. ANTIOCH, TN 37013 US	

LINE #	QTY	DESCRIPTION	REMARKS	UNIT PRICE	TOTAL
1	1.00	LOCATABLE MINERALS / MINING CLAIMS- NOT NEW-UNADJUD, ONE AUTH NO. ONLY / MINING CLAIM MONEY RECEIVED CASES: AMC408795/\$775.00		- n/a -	775.00
TOTAL:					\$775.00

PAYMENT INFORMATION					
NOTE: Items will appear on credit card statement as "BLM O Mining Claim".					
1	AMOUNT:	775.00	POSTMARKED:	N/A	
	TYPE:	CREDIT CARD	RECEIVED:	08/28/2018	
	NAME:	MAHER MANSOUR 708 LEADENHALL CT. ANTIOCH TN 37013 US			
	CARD NO:	XXXXXXXXXXXX3493	AUTH CODE:	118265	
	NAME ON CARD:	MAHER MANSOUR			
	SIGNATURE:				

REMARKS

This receipt was generated by the automated BLM Collections and Billing System and is a paper representation of a portion of the official electronic record contained therein.

UNITED STATES
DEPARTMENT OF THE INTERIOR
BUREAU OF LAND MANAGEMENT

408791
413772
416703

CREDIT CARD PAYMENT
For Mining Claim Maintenance Fee

THIS IS A CHANGE OF ADDRESS

TELEPHONE SUBMISSION - ACCURACY OF THE BELOW INFORMATION IS THE RESPONSIBILITY OF THE CLAIMANT/OWNER

NAME MAHER A MAUSOUR

ADDRESS _____

CITY _____ STATE _____ ZIP _____

PHONE # 615 - 830 0350

SEND RECEIPT TO Above address

Other (Include Name and Mailing Address):

AMC NUMBER

CLAIM/SITE NAME

DMC 408795
AMC 413773
AMC 416707

3 # of Claim/Site ⁽⁴⁰⁾/₂₀
x 155.00 Each
\$ 775⁰⁰ Total Charged PET (INITIALS)

RECEIPT # 3954362

DATE STAMP

ENTERED
AUG 28 2017
BY: [Signature]

RECEIVED
STATE OFFICE
PHOENIX, ARIZONA
2017 AUG 24 A 9:45

***** FOR OFFICIAL USE ONLY *****

DATE _____ INITIALS _____ VERIFIED _____

**DEPARTMENT OF THE INTERIOR
BUREAU OF LAND MANAGEMENT
MINING CLAIMS
(MASS) Serial Register Page**

Run Date/Time: 08/24/17 10:21 AM

Page 1 of 3

01 05-10-1872;017STAT0091;30USC26,28,34

Total Acres

Serial Number

Case Type 384101: LODE CLAIM

20.660

AMC408795

Claim Name: LA PAZ GOLD #5

Lead File Number

Case Disposition: ACTIVE

AMC408791

Required Maintenance Fee: \$155.00

Name & Address

Int Rel

MANSOUR MAHER
708 LEADENHALL CT ANTIOCH, TN 37013-2837

CLAIMANT

County / State

District

LA PAZ County, AZ

COLORADO RIVER DO

Mer Twp Rng Sec

Subdivision

14 0050N 0130W 033

SW

Act Date	Code	Action Text	Action Remarks	Receipt Number
04/15/2011	403	LOCATION DATE		
06/16/2011	395	RECORDATION NOTICE RECD	1	2364144
08/08/2016	782	MAINTENANCE FEE PAYMENT	2017;\$155	3623152
08/14/2015	782	MAINTENANCE FEE PAYMENT	2016;\$155	3367712
08/15/2014	782	MAINTENANCE FEE PAYMENT	2015;\$155	3102532
08/05/2013	682	MAINTENANCE FEE/\$140	2014;\$140	2847133
08/31/2012	682	MAINTENANCE FEE/\$140	2013;\$140	2647345
08/25/2011	682	MAINTENANCE FEE/\$140	2012	2415208
06/16/2011	484	LOCATION YEAR / MAINTENAN	2011	2364144
11/15/2012	396	TRF OF INTEREST FILED	KAROLYI STEVE	2690539
08/26/2011	669	LAND STATUS CHECKED		
06/16/2011	501	ACCT ADV IN LEAD FILE	AMC408791-AMC408799;	

Line Nr Remarks

RECEIVED
STATE OFFICE
2017 AUG 24 A 9:46
PHOENIX, ARIZONA

**DEPARTMENT OF THE INTERIOR
BUREAU OF LAND MANAGEMENT
MINING CLAIMS
(MASS) Serial Register Page**

Run Date/Time: 08/24/17 10:21 AM

Page 3 of 3

01 10-21-1976;090STAT0090;43USC1744

Case Type 384201: PLACER CLAIM

Claim Name: GOLD PENSION #1

Case Disposition: ACTIVE

Required Maintenance Fee: \$310.00

Name & Address

MANSOUR EMAN
708 LEADENHALL CT ANTIOCH, TN 37013-2837
MANSOUR MAHER
708 LEADENHALL CT ANTIOCH, TN 37013-2837

Total Acres
40.000

Serial Number
AMC416707

Lead File Number
AMC416703

Int Rel

CLAIMANT

CLAIMANT

County / State

District

PINAL County, AZ

GILA DO

Mer Twp Rng Sec

Subdivision

14 0030S 0110E 006

SE

Act Date	Code	Action Text	Action Remarks	Receipt Number
05/03/2012	403	LOCATION DATE		
07/17/2012	395	RECORDATION NOTICE RECD	1	2610315
08/08/2016	782	MAINTENANCE FEE PAYMENT	2017;\$310	3623152
08/14/2015	782	MAINTENANCE FEE PAYMENT	2016;\$310	3367712
08/15/2014	782	MAINTENANCE FEE PAYMENT	2015;\$310	3102532
08/05/2013	682	MAINTENANCE FEE/\$140	2014;\$280	2847133
08/31/2012	682	MAINTENANCE FEE/\$140	2013;\$280	2647313
07/17/2012	484	LOCATION YEAR / MAINTENAN	2012	2610315
04/11/2013	669	LAND STATUS CHECKED		
11/15/2012	396	TRF OF INTEREST FILED	KAROLYI STEVE	2690539
11/15/2012	396	TRF OF INTEREST FILED	LILLY TINA	2690539
07/17/2012	501	ACCT ADV IN LEAD FILE	AMC416703-AMC416708;	

Line Nr Remarks

RECEIVED
 2017 STATE OFFICE
 2017 AUG 24 A 9:47
 PHOENIX, ARIZONA

**DEPARTMENT OF THE INTERIOR
BUREAU OF LAND MANAGEMENT
MINING CLAIMS
(MASS) Serial Register Page**

Run Date/Time: 08/24/17 10:21 AM

Page 2 of 3

01 10-21-1976;090STAT0090;43USC1744

Total Acres

Serial Number

Case Type 384201: PLACER CLAIM

40.000

AMC413773

Claim Name: GOLD BASIN SOUTH #2

Lead File Number

Case Disposition: ACTIVE

AMC413772

Required Maintenance Fee: \$310.00

Name & Address

Int Rel

MANSOUR EMAN
708 LEADENHALL CT ANTIOCH, TN 37013-2837

CLAIMANT

MANSOUR MAHER
708 LEADENHALL CT ANTIOCH, TN 37013-2837

CLAIMANT

County / State

District

MOHAVE County, AZ

COLORADO RIVER DO

Mer Twp Rng Sec

Subdivision

14 0280N 0180W 034

SE

Act Date	Code	Action Text	Action Remarks	Receipt Number
12/15/2011	403	LOCATION DATE		
02/07/2012	395	RECORDATION NOTICE RECD	1	2510720
08/08/2016	782	MAINTENANCE FEE PAYMENT	2017;\$310	3623152
08/14/2015	782	MAINTENANCE FEE PAYMENT	2016;\$310	3367712
08/15/2014	782	MAINTENANCE FEE PAYMENT	2015;\$310	3102532
08/05/2013	682	MAINTENANCE FEE/\$140	2014;\$280	2847133
08/31/2012	682	MAINTENANCE FEE/\$140	2013;\$280	2647358
02/07/2012	484	LOCATION YEAR / MAINTENAN	2012	2510720
11/15/2012	396	TRF OF INTEREST FILED	KAROLYI STEVE	2690539
11/15/2012	396	TRF OF INTEREST FILED	LILLY TINA	2690539
06/14/2012	669	LAND STATUS CHECKED		
02/07/2012	501	ACCT ADV IN LEAD FILE	AMC413772-AMC413788;	

Line Nr Remarks

RECEIVED
 STATE OFFICE
 2017 AUG 24 A 9:47
 PHOENIX, ARIZONA

United States Department of the Interior
Bureau of Land Management
 DIV OF LANDS, MINRLS & ENERGY
 ONE N CENTRAL AVE
 PHOENIX, AZ 85004 -4427
 Phone: 602-417-9200

Receipt

No: 3954362

Transaction #: 4064112	
Date of Transaction: 08/24/2017	
CUSTOMER:	
MAHER MANSOUR 708 LEADENHALL CT ANTIOCH, TN 37013-2837 US	

LINE #	QTY	DESCRIPTION	REMARKS	UNIT PRICE	TOTAL
1	1.00	LOCATABLE MINERALS / MINING CLAIMS- NOT NEW-UNADJUD, ONE AUTH NO. ONLY / MINING CLAIM MONEY RECEIVED CASES: AMC408795/\$775.00	2018 MAINT/3	- n/a -	775.00
TOTAL:					\$775.00

PAYMENT INFORMATION			
NOTE: Items will appear on credit card statement as "Bureau of Land Mgmt CO".			
1	AMOUNT:	775.00	POSTMARKED: N/A
	TYPE:	CREDIT CARD	RECEIVED: 08/24/2017
	NAME:	MANSOUR, MAHER 708 LEADENHALL CT ANTIOCH TN 37013-2837 US	
	CARD NO:	XXXXXXXXXXXX4270	AUTH CODE: 114234
	NAME ON CARD:	MAHER A MONSOUR	
	EXPIRES:	11/2019	
	SIGNATURE:		

REMARKS

This receipt was generated by the automated BLM Collections and Billing System and is a paper representation of a portion of the official electronic record contained therein.

Run Date: 09/14/16

Run Time: 01:48 PM

**DEPARTMENT OF THE INTERIOR
BUREAU OF LAND MANAGEMENT
MINING CLAIMS**

MC Maintenance Fees Paid Through the BLM Pay Portal

CBS Receipt: 3649304

Printed For Lead File # **AMC408791**

Agency Tracking ID: 1472692791

Assessment Year: 2017

Number of BLM Serial Nr: 2

Paid On: 08/31/2016

Total Amount Paid: \$465.00

Claim Name	BLM Serial No	Lead File No	Amount Paid
GOLD CANYON #1	AMC403507	AMC403502	\$310.00
LA PAZ GOLD #4	AMC408794	AMC408791	\$155.00

United States Department of the Interior
 Bureau of Land Management
 BUSINESS & SUPPORT SVCS DIV
 ONE N CENTRAL AVE SUITE 800
 PHOENIX, AZ 85004 -4427
 Phone: (602) 417-9200

Receipt

No: 3649304

Transaction #: 3753304	
Date of Transaction: 08/31/2016	
CUSTOMER:	
WESLEY MCCLURE 206 E 5TH ST. LAKE PARK, IA 51347 US	

LINE #	QTY	DESCRIPTION	REMARKS	UNIT PRICE	TOTAL
1	1.00	LOCATABLE MINERALS / MINING CLAIMS- NOT NEW-UNADJUD, ONE AUTH NO. ONLY / MINING CLAIM MONEY RECEIVED CASES: AMC408794/\$465.00		- n/a -	465.00
TOTAL:					\$465.00

PAYMENT INFORMATION				
NOTE: Items will appear on credit card statement as "BLM O Mining Claim".				
1	AMOUNT:	465.00	POSTMARKED:	N/A
	TYPE:	CREDIT CARD	RECEIVED:	08/31/2016
	NAME:	WESLEY MCCLURE 206 E 5TH ST. LAKE PARK IA 51347 US		
	CARD NO:	XXXXXXXXXXXX7254	AUTH CODE:	04154A
	NAME ON CARD:	WESLEY MCCLURE		
	EXPIRES:	02/2019		
	SIGNATURE:			

REMARKS

This receipt was generated by the automated BLM Collections and Billing System and is a paper representation of a portion of the official electronic record contained therein.

When Recorded Return Document to:

L. MONTGOMERY
1130 Baltimore Ave SE
STE 54
BANDON OR 97411

408050
408791


Check here is this is a change of address.

Telephone: 541-982-0056

E-mail address: Ldm883@yahoo.com

AFFIDAVIT OF PERFORMANCE OF ANNUAL WORK

1. State of Arizona, County of MARICOPA ss:
2. I (Name) Linda Montgomery
3. Reside at (Address) 1130 Baltimore Ave SE
STE 54
City BANDON County COOS



State OR Zip 97411 being duly sworn, depose and say that I am a citizen of the United States, more than eighteen years of age, and that all of the facts set forth in this affidavit, subject to the provisions and penalties of 18 U.S.C. 1001 pertaining to the filing of false, fictitious, or fraudulent statements with the United States, are true and correct according to the best of my knowledge, information and belief.

4. Owner's name and address (If not shown in Items 1-3 above). GEORGE + Linda Montgomery
1130 Baltimore Ave SE STE 54, BANDON OR 97411

5. That I am personally acquainted with the mining claim(s). The work and improvements were made by and at the expense of the owner(s) of said claim(s). Said contiguous group of claims, listed on this document, are situated in the _____ (optional) Mining District; MARICOPA County, Arizona.

Line No.	AMC NUMBER	CLAIM/SITE NAME	COUNTY RECORDER DATA (If available)	TWP	RNG	SEC
1	408050	Sundance Gold	MARICOPA	6N	5W	19
2	408051	Johnny's Gold	MARICOPA	6N	5W	19
3						
4						
5						
6						

BLM
Date
Stamp

RECEIVED OFFICE
BLM AZ STATE OFFICE
2016 SEP - 1 P 2:42
PHOENIX, ARIZONA

7						
8						
9						
10						

6. That between the dates starting at 12 o'clock noon on September 1, 20 15 and ending at 12 o'clock noon on September 1, 20 16 at least \$ 600.00 dollars worth of work and improvements were done and performed upon said claim(s) or upon one or more of a contiguous group of claims for the benefit of all, wholly or partly outside of a contiguous group of claims for the benefit of all, not including the location work.

7. That the following persons were employed to perform the work and improvements described herein: _____
George & Linda Montgomery

8. That the work and improvements performed were: Dry washed several areas on claims. Test holes dug, material classified and panned

9. Dated: 8/30/16 Signature: Linda Montgomery

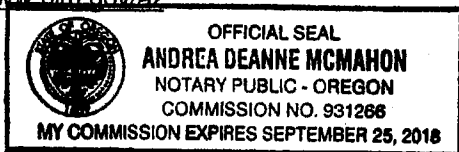
SUBSCRIBED AND SWORN TO before me, a Notary Public, this 30th day of August 20 16.

By: Linda Montgomery

Notary Public Andrea Deanne McMahon

My Commission Expires September 25, 2018

Bureau of Land Management
Arizona State Office
www.blm.gov/az



No. of Claims: 3 x \$10 = 30
Check No.: 1008 & 1009 nit. JMC
Receipt No.: 3125 5294
For BLM Use Only

When Recorded Return Document to:

L. Montgomery
1130 Baltimore Ave SE
Ste 54
Bandon OR 97411

Check here if this is a change of address.

Telephone: 541-982-0056

E-mail address: Ldm883@yahoo.com


AFFIDAVIT OF PERFORMANCE OF ANNUAL WORK

1. State of Arizona, County of LA PAZ ss:

2. I (Name) Linda Montgomery

3. Reside at (Address) 1130 Baltimore Ave SE
Ste 54

City Bandon County COOS



State OR zip 97411 being duly sworn, depose and say that I am a citizen of the United States, more than eighteen years of age, and that all of the facts set forth in this affidavit, subject to the provisions and penalties of 18 U.S.C. 1001 pertaining to the filing of false, fictitious, or fraudulent statements with the United States, are true and correct according to the best of my knowledge, information and belief.

4. Owner's name and address (if not shown in Items 1-3 above). George + Linda Montgomery
1130 Baltimore Ave SE #54. Bandon OR 97411

5. That I am personally acquainted with the mining claim(s). The work and improvements were made by and at the expense of the owner(s) of said claim(s). Said contiguous group of claims, listed on this document, are situated in the

(optional) Mining District; LA PAZ County, Arizona.

Line No.	AMC NUMBER	CLAIM/SITE NAME	COUNTY RECORDER DATA (if available)	TWP	RNG	SEC
1	408796	LA PAZ Gold #6	LA PAZ	5N	13W	33
2						
3						
4						
5						
6						

RECEIVED
BLM AZ STATE OFFICE
2016 SEP - 1 P 2:12
PHOENIX, ARIZONA
BLM
Date
Stamp

7						
8						
9						
10						

6. That between the dates starting at 12 o'clock noon on September 1, 20 15 and ending at 12 o'clock noon on September 1, 20 16 at least \$ 200.00 dollars worth of work and improvements were done and performed upon said claim(s) or upon one or more of a contiguous group of claims for the benefit of all, wholly or partly outside of a contiguous group of claims for the benefit of all, not including the location work.

7. That the following persons were employed to perform the work and improvements described herein: _____

George & Linda Montgomery

8. That the work and improvements performed were: test holes dug, material classified & sampled.

9. Dated: 8/30/16 Signature: Linda Montgomery

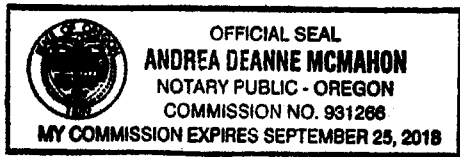
SUBSCRIBED AND SWORN TO before me, a Notary Public, this 30th day of August 20 16

By: Linda Montgomery

Notary Public Andrea McMahon

My Commission Expires September 25, 2018

Bureau of Land Management
Arizona State Office
www.blm.gov/az



No. of Claims: _____ x \$10 = _____
 Check No.: _____ Init. _____
 Receipt No.: _____
 For BLM Use Only

**United States Department of the Interior
Bureau of Land Management
DIV OF LANDS, MINRLS & ENERGY
ONE N CENTRAL AVE
PHOENIX, AZ 85004 -4427
Phone: 602-417-9200**

Receipt

No: 3655294

Transaction #: 3759363	
Date of Transaction: 09/08/2016	
CUSTOMER:	
LINDA D MONTGOMERY 1130 BALTIMORE AVE SE # 54 BANDON, OR 97411-9136 US	

LINE #	QTY	DESCRIPTION	REMARKS	UNIT PRICE	TOTAL
1	1.00	LOCATABLE MINERALS / MINING CLAIMS- NOT NEW-UNADJUD, ONE AUTH NO. ONLY / MINING CLAIM MONEY RECEIVED CASES: AMC408050/\$30.00	POL 2016/3	- n/a -	30.00
TOTAL:					\$30.00

PAYMENT INFORMATION					
1	AMOUNT:	10.00	POSTMARKED:	09/01/2016	
	TYPE:	CHECK	RECEIVED:	09/07/2016	
	CHECK NO:	1008			
	NAME:	MONTGOMERY, LINDA 1130 BALTIMORE AVE SE # 54 BANDON OR 97411-9136 US			
2	AMOUNT:	20.00	POSTMARKED:	09/01/2016	
	TYPE:	CHECK	RECEIVED:	09/07/2016	
	CHECK NO:	1009			
	NAME:	MONTGOMERY, LINDA 1130 BALTIMORE AVE SE # 54 BANDON OR 97411-9136 US			


REMARKS

This receipt was generated by the automated BLM Collections and Billing System and is a paper representation of a portion of the official electronic record contained therein.

ENTERED
SEP - 8 2016
BY: *[Signature]*

Montgomery
1130 Baltimore Ave SE
#A54
Bandon OR 97411

CERTIFIED MAIL®



7015 1730 0000 2580 6658



1000



85004

U.S. POSTAGE
PAID
BANDON, OR
97411
SEP 01, 16
AMOUNT
\$3.7
R2305E123912

RECEIVED
BLM AZ STATE OFFICE

2016 SEP - 7 P 2: 42

PHOENIX, ARIZONA

~~BLM~~ BLM
AZ State Office
One North Central Ave
Ste 800
Phoenix AZ 85004

8500484427 0041



UNITED STATES
DEPARTMENT OF THE INTERIOR
BUREAU OF LAND MANAGEMENT

408791

CREDIT CARD PAYMENT
For Mining Claim Maintenance Fee

THIS IS A CHANGE OF ADDRESS

TELEPHONE SUBMISSION - ACCURACY OF THE BELOW INFORMATION IS THE RESPONSIBILITY OF THE CLAIMANT/OWNER

NAME DANIEL SALGUERO / MELVY
ADDRESS 1006 S. LIMESTONE STREET
CITY BENSON STATE AZ ZIP 85602
PHONE # 520 - 265-2565

SEND RECEIPT TO Above address
 Other (Include Name and Mailing Address):

date

AMC NUMBER
408792

CLAIM/SITE NAME
LA PAZ GOLD #2

_____ # of Claim/Site
x 155.00 Each
\$ 155 Total Charged EG (INITIALS)

RECEIPT # 3650282

DATE STAMP

RECEIVED
BLM AZ STATE OFFICE
2016 SEP - 1 P 3:00
PHOENIX, ARIZONA

INTEREST
SEP 02 2016
BY: RAM

***** FOR OFFICIAL USE ONLY *****

DATE _____ INITIALS _____ VERIFIED _____

United States Department of the Interior
Bureau of Land Management
 DIV OF LANDS, MINRLS & ENERGY
 ONE N CENTRAL AVE
 PHOENIX, AZ 85004 -4427
 Phone: 602-417-9200

Receipt

No: 3650282

Transaction #: 3754298	
Date of Transaction: 09/01/2016	
CUSTOMER:	
MELVY SALGUERO 1006 S LIMESTONE ST BENSON,AZ 85602-6840 US	

LINE #	QTY	DESCRIPTION	REMARKS	UNIT PRICE	TOTAL
1	1.00	LOCATABLE MINERALS / MINING CLAIMS- NOT NEW-UNADJUD,ONE AUTH NO. ONLY / MINING CLAIM MONEY RECEIVED CASES: AMC408792/\$155.00	2017 MAINT (1)	- n/a -	155.00
TOTAL:					\$155.00

PAYMENT INFORMATION					
NOTE: Items will appear on credit card statement as "Bureau of Land Mgmt CO".					
1	AMOUNT:	155.00	POSTMARKED:	N/A	
	TYPE:	CREDIT CARD	RECEIVED:	09/01/2016	
	NAME:	SALGUERO, MELVY 1006 S LIMESTONE ST BENSON AZ 85602-6840 US			
	CARD NO:	XXXXXXXXXXXX1478	AUTH CODE:	H87481	
	NAME ON CARD:	DANIEL SALGUERO			
	EXPIRES:	03/2017			
	SIGNATURE:				

REMARKS

This receipt was generated by the automated BLM Collections and Billing System and is a paper representation of a portion of the official electronic record contained therein.

UNITED STATES
DEPARTMENT OF THE INTERIOR
BUREAU OF LAND MANAGEMENT

408791
413772
416703

CREDIT CARD PAYMENT
For Mining Claim Maintenance Fee

THIS IS A CHANGE OF ADDRESS

TELEPHONE SUBMISSION - ACCURACY OF THE BELOW INFORMATION IS THE RESPONSIBILITY OF THE CLAIMANT/OWNER

NAME Maheer MANSOUR
ADDRESS 708 Leadenhall CT
CITY Antioch STATE TN ZIP 37013
PHONE # 615 - 830-0350

SEND RECEIPT TO Above address
 Other (Include Name and Mailing Address):

AMC NUMBER

CLAIM/SITE NAME

lode 408795
lode 413773
lode 416707

La paz gold #5
gold basin south #2
gold pension #1

3 # of Claim/Site
5 x 155.00 Each 20-acre increment.
\$ 775 Total Charged ETG (INITIALS)

RECEIPT # _____

DATE STAMP

ENTERED
AUG 09 2016
BY: Ran

RECEIVED
BLM AZ STATE OFFICE
2016 AUG - 8 A 9: 26
PHOENIX, ARIZONA

***** FOR OFFICIAL USE ONLY *****

DATE _____ INITIALS _____ VERIFIED _____

United States Department of the Interior
Bureau of Land Management
 DIV OF LANDS, MINRLS & ENERGY
 ONE N CENTRAL AVE
 PHOENIX, AZ 85004 -4427
 Phone: 602-417-9200

Receipt

No: 3623152

Transaction #: 3726876	
Date of Transaction: 08/08/2016	
CUSTOMER:	
MAHER MANSOUR 708 LEADENHALL CT ANTIOCH, TN 37013-2837 US	

LINE #	QTY	DESCRIPTION	REMARKS	UNIT PRICE	TOTAL
1	1.00	LOCATABLE MINERALS / MINING CLAIMS- NOT NEW-UNADJUD, ONE AUTH NO. ONLY / MINING CLAIM MONEY RECEIVED CASES: AMC408795/\$775.00	2017 MAINT (3)	- n/a -	775.00
TOTAL:					\$775.00

PAYMENT INFORMATION				
NOTE: Items will appear on credit card statement as "Bureau of Land Mgmt CO".				
1	AMOUNT:	775.00	POSTMARKED:	N/A
	TYPE:	CREDIT CARD	RECEIVED:	08/08/2016
	NAME:	MANSOUR, MAHER 708 LEADENHALL CT ANTIOCH TN 37013-2837 US		
	CARD NO:	XXXXXXXXXXXX7890	AUTH CODE:	118082
	NAME ON CARD:	MAHER A MANSOUR		
	EXPIRES:	03/2019		
	SIGNATURE:			

REMARKS

This receipt was generated by the automated BLM Collections and Billing System and is a paper representation of a portion of the official electronic record contained therein.

When Recorded Return Document to:
LINDA MONTGOMERY
3696 BROADWAY #224
NORTH BEND OR 97459

408791
408050

Check here is this is a change of address.

Telephone: 541-982-0056

E-mail address: ldm883@yahoo.com

AFFIDAVIT OF PERFORMANCE OF ANNUAL WORK

1. State of Arizona, County of LA PAZ ss:

2. I (Name) Linda Montgomery

3. Reside at (Address) 3696 Broadway #224

City NORTH BEND County COOS

State OR Zip 97459 being duly sworn, depose and say that I am a citizen of the United States, more than eighteen years of age, and that all of the facts set forth in this affidavit, subject to the provisions and penalties of 18 U.S.C. 1001 pertaining to the filing of false, fictitious, or fraudulent statements with the United States, are true and correct according to the best of my knowledge, information and belief.

4. Owner's name and address (If not shown in Items 1-3 above). G + L Montgomery
3696 BROADWAY #224, NORTH BEND OR 97459

5. That I am personally acquainted with the mining claim(s). The work and improvements were made by and at the expense of the owner(s) of said claim(s). Said contiguous group of claims, listed on this document, are situated in the

(optional) Mining District; LA PAZ County, Arizona.

RECEIVED
BLM AZ STATE OFFICE
2015 DEC - 8 P 3: 37
PHOENIX, ARIZONA
BLM
Date
Stamp

Line No.	AMC NUMBER	CLAIM/SITE NAME	COUNTY RECORDER DATA (If available)	TWP	RNG	SEC
1	408796	LA PAZ Gold #6	LA PAZ	5N	13W	33
2						
3						
4						
5						
6						

INTERE
DEC 10 2015
BY: Ram

Form: MCF108
Revised July 2014
Page 1 of 2

RECEIVED
BLM AZ STATE OFFICE
2015 DEC - 8 P 3: 37
PHOENIX, ARIZONA

BLM
Date
Stamp

7						
8						
9						
10						

6. That between the dates starting at 12 o'clock noon on September 1, 20 14 and ending at 12 o'clock noon on September 1, 20 15 at least \$ 200.00 dollars worth of work and improvements were done and performed upon said claim(s) or upon one or more of a contiguous group of claims for the benefit of all, wholly or partly outside of a contiguous group of claims for the benefit of all, not including the location work.

7. That the following persons were employed to perform the work and improvements described herein: G + L. Montgomery

8. That the work and improvements performed were: Test holes dug and material run through dry washer! All work done by hand.

9. Dated: 8/26/15 Signature: Linda Montgomery

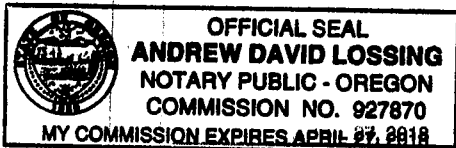
SUBSCRIBED AND SWORN TO before me, a Notary Public, this 26th day of August 2015

By: Andrew David Lossing

Notary Public for the state of Oregon

My Commission Expires April 27, 2018

Bureau of Land Management
Arizona State Office
www.blm.gov/az



No. of Claims: 1 x \$10 = \$10.00
Check No.: 761 Init. [Signature]
Receipt No.: 3450906
For BLM Use Only

Form: MCF108
Revised July 2014
Page 2 of 2

When Recorded Return Document to:

L. Montgomery
3696 Broadway #224
North Bend OR 97459

Check here if this is a change of address.

Telephone: 54982-0056

E-mail address: Ldm883@yahoo.com

AFFIDAVIT OF PERFORMANCE OF ANNUAL WORK

1. State of Arizona, County of MARICOPA ss:

2. I (Name) Linda Montgomery

3. Reside at (Address) 3696 Broadway #224

City North Bend County COOS

RECEIVED
BLM AZ STATE OFFICE
2015 DEC - 8 P 3:37
PHOENIX, ARIZONA
BLM
Date
Stamp

State OR zip 97459 being duly sworn, depose and say that I am a citizen of the United States, more than eighteen years of age, and that all of the facts set forth in this affidavit, subject to the provisions and penalties of 18 U.S.C. 1001 pertaining to the filing of false, fictitious, or fraudulent statements with the United States, are true and correct according to the best of my knowledge, information and belief.

4. Owner's name and address (If not shown in Items 1-3 above). G & L Montgomery
3696 Broadway #224 - North Bend OR 97459

5. That I am personally acquainted with the mining claim(s). The work and improvements were made by and at the expense of the owner(s) of said claim(s). Said contiguous group of claims, listed on this document, are situated in the

(optional) Mining District; MARICOPA County, Arizona.

Line No.	AMC NUMBER	CLAIM/SITE NAME	COUNTY RECORDER DATA (If available)	TWP	RNG	SEC
1	408050	Sundance Gold	MARICOPA	6N	5W	19
2	408051	Johnny's Gold	MARICOPA	6N	5W	19
3						
4						
5						
6						

RECEIVED
BLM ARIZONA STATE OFFICE
2015 DEC - 8 P 3: 37
PHOENIX, ARIZONA

BLM
Date
Stamp

7						
8						
9						
10						

6. That between the dates starting at 12 o'clock noon on September 1, 20 14 and ending at 12 o'clock noon on September 1, 20 15 at least \$ 400.00 dollars worth of work and improvements were done and performed upon said claim(s) or upon one or more of a contiguous group of claims for the benefit of all, wholly or partly outside of a contiguous group of claims for the benefit of all, not including the location work.

7. That the following persons were employed to perform the work and improvements described herein: G + L Montgomery


8. That the work and improvements performed were: Test holes dug by hand and material sampled with dry washer.

9. Dated: 8/26/15 Signature: Linda Montgomery

SUBSCRIBED AND SWORN TO before me, a Notary Public, this 26th day of August 2015

By: [Signature]
Notary Public Andrew David Lossing
for the state of Oregon

My Commission Expires April 27, 2018



Bureau of Land Management
Arizona State Office
www.blm.gov/az

No. of Claims: 2 x \$10 = \$20.00
Check No.: 761 Init. ADL
Receipt No.: 3650906
For BLM Use Only

CERTIFIED MAIL

L. MONTGOMERY
3696 BROADWAY #224
NORTH BEND, OR 97459

RECEIVED
ARIZONA STATE OFFICE

2015 DEC -8 P 3: 27

PHOENIX, ARIZONA



7015 0640 0007 9132 8829



1000



85004

U.S. POSTAGE
PAID
BANDON, OR
97411
DEC 02, 15
AMOUNT

\$3.94

00123912-05

BUREAU OF LAND MANAGEMENT
ARIZONA STATE OFFICE
ONE NORTH CENTRAL AVE
SUITE 800
PHOENIX, AZ 85004-4427

85004\$4427 CO41




CERTIFIED MAIL

L. MONTGOMERY
3696 BROADWAY #224
NORTH BEND, OR 97459

ARIZONA STATE OFFICE

2015 DEC -8 P 3:27

PHOENIX, ARIZONA



7015 0640 0007 9132 8829



1000

85004


U.S. POSTAGE
PAID
BANDON, OR
97411
DEC 02, 15
AMOUNT

\$3.94

00128012-05

**BUREAU OF LAND MANAGEMENT
ARIZONA STATE OFFICE
ONE NORTH CENTRAL AVE
SUITE 800
PHOENIX, AZ 85004-4427**

85004\$4427 C041



United States Department of the Interior
Bureau of Land Management
 LANDS/RECREATION & PLANNING
 ONE N CENTRAL AVE
 PHOENIX, AZ 85004 -2203
 Phone: 602-417-9200

Receipt

No: 3450906

Transaction #: 3550417	
Date of Transaction: 12/09/2015	
CUSTOMER:	
	L MONTGOMERY 3696 BROADWAY AVE # 224 NORTH BEND, OR 97459-2200 US

LINE #	QTY	DESCRIPTION	REMARKS	UNIT PRICE	TOTAL
1	1.00	LOCATABLE MINERALS / MINING CLAIMS- NOT NEW-UNADJUD, ONE AUTH NO. ONLY / MINING CLAIM MONEY RECEIVED CASES: AMC408050/\$30.00	POL - 3 2015	- n/a -	30.00
TOTAL:					\$30.00

PAYMENT INFORMATION					
1	AMOUNT:	30.00	POSTMARKED:	12/02/2015	
	TYPE:	CHECK	RECEIVED:	12/08/2015	
	CHECK NO:	761			
	NAME:	MONTGOMERY, LINDA 3696 BROADWAY AVE # 224 NORTH BEND OR 97459-2200 US			

REMARKS

This receipt was generated by the automated BLM Collections and Billing System and is a paper representation of a portion of the official electronic record contained therein.

408791

UNITED STATES
DEPARTMENT OF THE INTERIOR
BUREAU OF LAND MANAGEMENT

CREDIT CARD PAYMENT
For Mining Claim Maintenance Fee

THIS IS A CHANGE OF ADDRESS

TELEPHONE SUBMISSION - ACCURACY OF THE BELOW INFORMATION IS THE RESPONSIBILITY OF THE CLAIMANT/OWNER

NAME Daniel & Melvy SALGUERO
ADDRESS 1006 S Limestone ST
CITY Benson STATE AZ ZIP 85602
PHONE # 520 - 265-2565

SEND RECEIPT TO Above address
 Other (Include Name and Mailing Address):

AMC NUMBER
LODE 408792

CLAIM/SITE NAME
La Paz Gold #2

1 # of Claim/Site
x 155.00 Each
\$ 155 Total Charged ERG (INITIALS)

RECEIPT # 3382377

DATE STAMP

ENTERED
SEP 02 2005
Ruan

RECEIVED
BLM AZ STATE OFFICE
2015 AUG 31 P 2:10
PHOENIX, ARIZONA

***** FOR OFFICIAL USE ONLY *****
DATE _____ INITIALS _____ VERIFIED _____

United States Department of the Interior
Bureau of Land Management
 LANDS/RECREATION & PLANNING
 ONE N CENTRAL AVE
 PHOENIX, AZ 85004 -2203
 Phone: 602-417-9200

Receipt

No: 3382377


Transaction #: 3480688	
Date of Transaction: 08/31/2015	
CUSTOMER:	
DANIEL SALGUERO 1006 S LIMESTONE ST BENSON, AZ 85602-6840 US	

LINE #	QTY	DESCRIPTION	REMARKS	UNIT PRICE	TOTAL
1	1.00	LOCATABLE MINERALS / MINING CLAIMS- NOT NEW-UNADJUD, ONE AUTH NO. ONLY / MINING CLAIM MONEY RECEIVED CASES: AMC408792/\$155.00	2016 MAINT (1)	- n/a -	155.00
TOTAL:					\$155.00

PAYMENT INFORMATION			
NOTE: Items will appear on credit card statement as "Bureau of Land Mgmt CO".			
1	AMOUNT:	155.00	POSTMARKED: N/A
	TYPE:	CREDIT CARD	RECEIVED: 08/31/2015
	NAME:	SALGUERO, DANIEL 1006 S LIMESTONE ST BENSON AZ 85602-6840 US	
	CARD NO:	XXXXXXXXXXXX0482	AUTH CODE: H01391
	NAME ON CARD:	DANIEL SALGUERO	
	EXPIRES:	03/2017	
	SIGNATURE:		

REMARKS

This receipt was generated by the automated BLM Collections and Billing System and is a paper representation of a portion of the official electronic record contained therein.



UNITED STATES
DEPARTMENT OF THE INTERIOR
BUREAU OF LAND MANAGEMENT

551

MAINTENANCE FEE WAIVER CERTIFICATION

408050
408791
FORM APPROVED
OMB NO. 1004-0114
Expires: October 31, 2016

SEE INSTRUCTIONS ON PAGE 2

1. This small miner waiver is filed for the assessment year beginning on September 1, 2015 and ending on September 1, 2016.
2. The undersigned and all related parties owned ten or fewer mining claims, mill, or tunnel sites located and maintained on Federal lands in the United States of America on September 1, 2015.
3. The undersigned have performed the assessment work required by law for each mining claim listed prior to filing this waiver and understand that by filing this form, the undersigned must file an affidavit of assessment work with the Bureau of Land Management (BLM) by the December 30th following the filing of this waiver.
4. The undersigned understand that if the assessment work obligation has not yet come due under 30 U.S.C. 28 (for those claims in their first assessment year only), a notice of intent to hold reciting this condition must be recorded by the December 30th following the filing of this waiver.
5. The undersigned understand that mill and tunnel sites may also be listed on this waiver and be waived from payment of the maintenance fee, and that a notice of intent to hold for these sites is required to be filed with the BLM by the December 30th following the filing of this waiver.
6. The undersigned understand and acknowledge that pursuant to 43 U.S.C. 1212 and 18 U.S.C. 1001, the filing or recording of a false, fictitious, or fraudulent document with the BLM may result in a fine of up to \$250,000, a prison term not to exceed five years, or both.
7. The mining claims, mill or tunnel sites for which this waiver from payment of the maintenance fees is requested are:

CLAIM OR SITE NAME	BLM RECORDATION SERIAL NUMBER
1. SUNDANCE GOLD	408050 ✓
2. JOHNNY'S GOLD	408051
3. LA PAZ GOLD #6	408796
4.	
5.	
6.	
7.	
8.	
9.	
10.	

RECEIVED
BLM ASSESSMENT OFFICE
2015 AUG 31 P 4:12
PHOENIX, ARIZONA

The owner(s) (claimants) of the above mining claims and sites are:

G. MONTGOMERY

(Owner's Name - Please Print)

3696 BROADWAY #224

(Owner's Mailing Address)

G. Montgomery
(Owner's Signature)

NORTH BEND

(City)

OR

(State)

97459

(Zip Code)

L. MONTGOMERY

(Owner's Name - Please Print)

3696 BROADWAY #224

(Owner's Mailing Address)

L. Montgomery
(Owner's Signature)

NORTH BEND

(City)

OR

(State)

97459

(Zip Code)

(Owner's Name - Please Print)

(Owner's Mailing Address)

(Owner's Signature)

(City)

(State)

(Zip Code)

(Owner's Name - Please Print)

(Owner's Mailing Address)

(Owner's Signature)

(City)

(State)

(Zip Code)

(Continued on page 2)

ENTERED
SEP 11 2015
BY: *JS*

NW-82 9/10/15

(Owner's Name - Please Print)	(Owner's Signature)		
(Owner's Mailing Address)	(City)	(State)	(Zip Code)
(Owner's Name - Please Print)	(Owner's Signature)		
(Owner's Mailing Address)	(City)	(State)	(Zip Code)
(Owner's Name - Please Print)	(Owner's Signature)		
(Owner's Mailing Address)	(City)	(State)	(Zip Code)
(Owner's Name - Please Print)	(Owner's Signature)		
(Owner's Mailing Address)	(City)	(State)	(Zip Code)

18 U.S.C. 1001 and 43 U.S.C. 1212 make it a crime for any person knowingly and willfully to make to any department or agency of the United States any false, fictitious or fraudulent statements or representations as to any matter within its jurisdiction.

INSTRUCTIONS

1. This certification is made under the provisions of 43 U.S.C. § 1744 and 30 U.S.C. §28-28k and the regulations thereunder (43 CFR Part 3830).
2. The claimant(s) must fill in the dates in paragraph 1 for the beginning and ending of the assessment year for which this waiver is sought.
3. The claimant(s) must fill in the date in paragraph 2 for the beginning of the assessment year for which this waiver is sought.
4. All claim and site names and BLM serial numbers must be listed for the mining claims, mill sites, and tunnel sites for which the waiver is sought.
5. All owners of the mining claims, mill sites, and tunnel sites and their addresses must be given.
6. This waiver form must be signed by all the claimants or their designated agent, in original form. If an agent is designated, a notarized designation of agent, signed by all of the claimants with proper address given, must be submitted with this waiver.
7. This form must be filed no later than September 1st for the upcoming assessment year in the BLM State Office where the mining claims or sites are recorded, or the waiver cannot be granted by the BLM. (Example: To obtain a waiver for the assessment year 2012, which begins on September 1, 2011, you must qualify for and file for a waiver no later than September 1, 2011, in the proper BLM State Office.)
8. For all mining claims which require assessment work, you must record an affidavit of labor on or before the December 30th immediately following the filing of this waiver. For all other mining claims or sites waived, you must record a notice of intent to hold on or before the December 30th immediately following the filing of this waiver.
9. Mill and tunnel sites may also be listed on this waiver and be waived from payment of the maintenance fee. A notice of intent to hold for these sites is required to be filed by the December 30th following the filing of this waiver.

RECEIVED
 BLM AZ STATE OFFICE
 2015 AUG 31 P 4: 42
 PHOENIX, ARIZONA

FOR OFFICIAL USE ONLY

Run Date: 09/08/15

Run Time: 09:20 AM

**DEPARTMENT OF THE INTERIOR
BUREAU OF LAND MANAGEMENT
MINING CLAIMS**

MC Maintenance Fees Paid Through the BLM Pay Portal

CBS Receipt: 3379152

Printed For Lead File # AMC408791

Agency Tracking ID: 1440704946

Number of BLM Serial Nr: 1

Assessment Year: 2016

Total Amount Paid: \$155.00

Paid On: 08/27/2015

Claim Name	BLM Serial No	Lead File No	Amount Paid
LA PAZ GOLD #9	AMC408799	AMC408791	\$155.00

United States Department of the Interior
Bureau of Land Management
 BUSINESS & SUPPORT SVCS DIV
 ONE N CENTRAL AVE SUITE 800
 PHOENIX, AZ 85004 -4427
 Phone: (602) 417-9200

Receipt

No: 3379152

Transaction #: 3477409	
Date of Transaction: 08/27/2015	
CUSTOMER:	
RICHARD DROTLEFF 6730 KENNEDY AVE HAMMOND, IN 46323 US	

LINE #	QTY	DESCRIPTION	REMARKS	UNIT PRICE	TOTAL
1	1.00	LOCATABLE MINERALS / MINING CLAIMS- NOT NEW-UNADJUD, ONE AUTH NO. ONLY / MINING CLAIM MONEY RECEIVED CASES: AMC408799/\$155.00		- n/a -	155.00
TOTAL:					\$155.00

PAYMENT INFORMATION			
NOTE: Items will appear on credit card statement as "BLM O Mining Claim".			
1	AMOUNT:	155.00	POSTMARKED: N/A
	TYPE:	CREDIT CARD	RECEIVED: 08/27/2015
	NAME:	RICHARD DROTLEFF 6730 KENNEDY AVE HAMMOND IN 46323 US	
	CARD NO:	XXXXXXXXXXXX0272	AUTH CODE: 027307
	NAME ON CARD:	RICHARD DROTLEFF	
	EXPIRES:	11/2016	
	SIGNATURE:		

REMARKS

This receipt was generated by the automated BLM Collections and Billing System and is a paper representation of a portion of the official electronic record contained therein.

Run Date: 08/17/15

Run Time: 02:46 PM

**DEPARTMENT OF THE INTERIOR
BUREAU OF LAND MANAGEMENT
MINING CLAIMS**

MC Maintenance Fees Paid Through the BLM Pay Portal

CBS Receipt: 3363635

Printed For Lead File # AMC408791

Agency Tracking ID: 1439252282

Assessment Year: 2016

Number of BLM Serial Nr: 1

Paid On: 08/10/2015

Total Amount Paid: \$155.00

Claim Name	BLM Serial No	Lead File No	Amount Paid
LA PAZ GOLD #4	AMC408794	AMC408791	\$155.00

United States Department of the Interior
Bureau of Land Management
 BUSINESS & SUPPORT SVCS DIV
 ONE N CENTRAL AVE SUITE 800
 PHOENIX, AZ 85004 -4427
 Phone: (602) 417-9200

Receipt

No: 3363635

Transaction #: 3461670	
Date of Transaction: 08/10/2015	
CUSTOMER:	
WESLEY MCCLURE 206 E 5TH ST. LAKE PARK,IA 51347 US	

LINE #	QTY	DESCRIPTION	REMARKS	UNIT PRICE	TOTAL
1	1.00	LOCATABLE MINERALS / MINING CLAIMS- NOT NEW-UNADJUD,ONE AUTH NO. ONLY / MINING CLAIM MONEY RECEIVED CASES: AMC408794/\$155.00		- n/a -	155.00
TOTAL:					\$155.00

PAYMENT INFORMATION			
NOTE: Items will appear on credit card statement as "BLM O Mining Claim".			
1	AMOUNT:	155.00	POSTMARKED: N/A
	TYPE:	CREDIT CARD	RECEIVED: 08/10/2015
	NAME:	WESLEY MCCLURE 206 E 5TH ST. LAKE PARK IA 51347 US	
	CARD NO:	XXXXXXXXXXXX4545	AUTH CODE: 557513
	NAME ON CARD:	WESLEY MCCLURE	
	EXPIRES:	08/2016	
	SIGNATURE:		

REMARKS	

This receipt was generated by the automated BLM Collections and Billing System and is a paper representation of a portion of the official electronic record contained therein.

Run Date: 08/17/15

Run Time: 02:46 PM

**DEPARTMENT OF THE INTERIOR
BUREAU OF LAND MANAGEMENT
MINING CLAIMS**

MC Maintenance Fees Paid Through the BLM Pay Portal

CBS Receipt: 3367712

Printed For Lead File # AMC408791

Agency Tracking ID: 1439579279

Number of BLM Serial Nr: 3

Assessment Year: 2016

Total Amount Paid: \$775.00

Paid On: 08/14/2015

Claim Name	BLM Serial No	Lead File No	Amount Paid
LA PAZ GOLD #5	AMC408795	AMC408791	\$155.00
GOLD BASIN SOUTH #2	AMC413773	AMC413772	\$310.00
GOLD PENSION #1	AMC416707	AMC416703	\$310.00

United States Department of the Interior
Bureau of Land Management
 BUSINESS & SUPPORT SVCS DIV
 ONE N CENTRAL AVE SUITE 800
 PHOENIX, AZ 85004 -4427
 Phone: (602) 417-9200

Receipt

No: 3367712

Transaction #: 3465795	
Date of Transaction: 08/14/2015	
CUSTOMER:	
MAHER MANSOUR 708 LEADENHALL CRT ANTIOCH, TN 37013 US	

LINE #	QTY	DESCRIPTION	REMARKS	UNIT PRICE	TOTAL
1	1.00	LOCATABLE MINERALS / MINING CLAIMS- NOT NEW-UNADJUD, ONE AUTH NO. ONLY / MINING CLAIM MONEY RECEIVED CASES: AMC408795/\$775.00		- n/a -	775.00
TOTAL:					\$775.00

PAYMENT INFORMATION			
NOTE: Items will appear on credit card statement as "BLM O Mining Claim".			
1	AMOUNT:	775.00	POSTMARKED: N/A
	TYPE:	CREDIT CARD	RECEIVED: 08/14/2015
	NAME:	MAHER MANSOUR 708 LEADENHALL CRT ANTIOCH TN 37013 US	
	CARD NO:	XXXXXXXXXXXX9996	AUTH CODE: 414111
	NAME ON CARD:	MAHER MANSOUR	
	EXPIRES:	02/2017	
	SIGNATURE:		

REMARKS

This receipt was generated by the automated BLM Collections and Billing System and is a paper representation of a portion of the official electronic record contained therein.

**United States Department of the Interior
Bureau of Land Management
BUSINESS & SUPPORT SVCS DIV
ONE N CENTRAL AVE SUITE 800
PHOENIX, AZ 85004 -4427
Phone: (602) 417-9200**

Receipt

No: 3363635

Transaction #: 3461670	
Date of Transaction: 08/10/2015	
CUSTOMER:	
WESLEY MCCLURE 206 E 5TH ST. LAKE PARK,IA 51347 US	

LINE #	QTY	DESCRIPTION	REMARKS	UNIT PRICE	TOTAL
1	1.00	LOCATABLE MINERALS / MINING CLAIMS- NOT NEW-UNADJUD,ONE AUTH NO. ONLY / MINING CLAIM MONEY RECEIVED CASES: AMC408794/\$155.00		- n/a -	155.00
TOTAL:					\$155.00

PAYMENT INFORMATION			
NOTE: Items will appear on credit card statement as "BLM O Mining Claim".			
1	AMOUNT:	155.00	POSTMARKED: N/A
	TYPE:	CREDIT CARD	RECEIVED: 08/10/2015
	NAME:	WESLEY MCCLURE 206 E 5TH ST. LAKE PARK IA 51347 US	
	CARD NO:	XXXXXXXXXXXX4545	AUTH CODE: 557513
	NAME ON CARD:	WESLEY MCCLURE	
	EXPIRES:	08/2016	
	SIGNATURE:		

REMARKS

This receipt was generated by the automated BLM Collections and Billing System and is a paper representation of a portion of the official electronic record contained therein.

Run Date: 08/12/15

Run Time: 08:37 AM

**DEPARTMENT OF THE INTERIOR
BUREAU OF LAND MANAGEMENT
MINING CLAIMS**

MC Maintenance Fees Paid Through the BLM Pay Portal

CBS Receipt: 3363635

Printed For Lead File # AMC408791

Agency Tracking ID: 1439252282

Assessment Year: 2016

Number of BLM Serial Nr: 1

Paid On: 08/10/2015

Total Amount Paid: \$155.00

Claim Name	BLM Serial No	Lead File No	Amount Paid
LA PAZ GOLD #4	AMC408794	AMC408791	\$155.00

UNITED STATES
DEPARTMENT OF THE INTERIOR
BUREAU OF LAND MANAGEMENT

FORM APPROVED **408791**
OMB NO.: 1004-0114
Expires: October 31, 2016

~~403502~~
403502

AFFIDAVIT OF ANNUAL ASSESSMENT WORK

WHEN RECORDED, MAIL DOCUMENT TO:

NAME: Weley McClure

ADDRESS: 206 E 5th St. P.O. Box 504

CITY, STATE, ZIP: Lake Park Ia 51347

FOR COUNTY RECORDER'S USE

No. of Claims 1
x \$10/claim
Total due BLM \$ 10.00

TO ALL WHOM IT MAY CONCERN:

1. The undersigned certifies that at least \$100 per claim was expended for development, labor and improvements, or equivalent value added, as the annual assessment work for the assessment year ending September 1, 2014 for the following contiguous unpatented mining claim(s), located in the County of La Paz, in the State of Arizona.

BLM Serial No.	Name of Claim	Tp Rg Sec Mer				County Recordation Book and Page No.	Date
		Example: 13N 5E 14 MDM					
AMC408794	La Paz Gold #4	5N	13W	33	GSR		

PHOENIX, ARIZONA
 2014 DEC 15 P. 3: 1
 RECEIVED

(Continued on page 2)

INTERE
DEC 19 2014
BY: Ryan

RECEIPT # 3191409

2. Type of labor and improvements (specify what was done and give the total value for that labor and improvement to show at least \$100 for each claim). If a geological, geochemical, or geophysical survey was performed, as per 30 U.S.C. 28-1, reference the title of the report of survey, give cost and date of the survey and report, and indicate it was filed with the County Recorder:

Description of Work Performed	Value of Work Performed	Date Work Was Performed
picking up litter, checking monuments, prospecting	101.00	Feb 10-12 2014

3. Name and mailing address of each person who performed the labor and improvements:

Name (please print)
Wealey McClure

Current Mailing Address (please print)
P.O. Box 504, Lake Park, IA 51347

Tina McClure

Same

4. Name and mailing address of each person who holds and claims the subject mining claim(s) for the valuable minerals contained therein. Be sure to indicate if there is a change of address:

Name (please print)
Wesley McClure

Current Mailing Address (please print)
P.O. Box 504, Lake park, IA 51347

Tina McClure

Same

5. The undersigned testifies that on the date of 2/12, 20¹⁴, all monuments required by law were erected upon the subject claim(s), and all notices required by law were posted on the subject claim(s) or copies thereof were in place, and at said date, each corner monument bore or contained

markings sufficient to appropriately designate the corner of the claim to which it pertains and the name of the claim(s).

I hereby certify under penalty of perjury under the laws of the State of Arizona that the foregoing statements are true and correct:

Wesley McClellan
(Signature of person responsible for above statement)

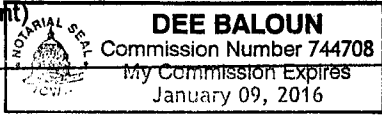
Date: 12/10/14

Title 18 U.S.C. 1001 and 43 U.S.C. 1212 make it a crime for any person knowingly and willfully to make to any department or agency of the United States any false, fictitious or fraudulent statements or representations as to any matter within its jurisdiction.

Notary Block

SUBSCRIBED AND SWORN TO before me, this 10 day of December 2014

By: Dee Baloun
(Signature of Affiant)



Title: _____
My Commission Expires: _____


INSTRUCTIONS

1. This is an optional form that may be used to satisfy the requirements for the Bureau of Land Management (BLM) under the provisions of 43 U.S.C. §1744 and 30 U.S.C. §28-28d and the regulations thereunder (43 CFR part 3835). Since local and State laws may vary, you should contact your local and State agencies where the claims are located to ensure all applicable laws and requirements are satisfied.
2. The claimant(s) must fill in the date in paragraph 1 for the applicable assessment year and the county and state where the claims are located.
3. All claim names, BLM serial numbers, legal descriptions, and original county recording information must be listed for the claims pertaining to this assessment notice.
4. The claimant(s) must complete paragraph 2 listing all labor or improvements which was performed on or did benefit the subject mining claims. The value and date of the labor or improvements must also be listed. The total amount of labor or improvements can be listed, but the total expenditure must equal at least \$100 for each claim.
5. The names and current mailing addresses of the person(s) performing the labor shall be listed in paragraph 3.
6. The name and current mailing address of each owner (claimant) of the claims shall be listed in paragraph 4. The mailing address shall be the owner's address and not the address of an agent or anyone representing the claimant. Be sure to note if there has been a change of address.
7. Paragraph 5 shall be completed to show the date it was verified that all monuments required by law were properly erected, all notices were posted, and that corners were appropriately designated for all claims listed.
8. An exact legible reproduction or duplicate (other than microfilm or other electronic media) of this affidavit or another type of affidavit of assessment work that you file or will file in the county where each claim is located, must be filed with the BLM on or before December 30 of the calendar year in which the assessment year ends. For mill or tunnel sites, a separate notice of intent to hold must be filed with the BLM on or before December 30. Requirements for filing a notice of intent to hold can be found at 43 CFR 3835.33.
9. A processing fee of \$10 for each claim listed must be remitted to the BLM along with this or any other affidavit of assessment work.

RECEIVED
DEC 15 2 31 11
BLM

P.O. Box 504
Lake Park, IA 51347

504 504 504 504
504 504 504 504



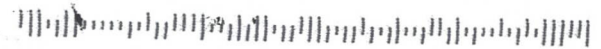
RECEIVED
BLM AZ STATE OFFICE

2014 DEC 15 P 2:52

PHOENIX, ARIZONA

BLM
One North Central Ave.
Suite 800
Phoenix, AZ 85004-4427

85004\$2322



P.O. Box 504
Lake Park, IA 51347


RECEIVED
BLM AZ STATE OFFICE

2014 DEC 15 P 2: 52


PHOENIX, ARIZONA

BLM
One North Central Ave.
Suite 800
Phoenix, AZ 85004-4427

NOV 15 2014
11 520 2324 783 1



85004\$2322



UNITED STATES
DEPARTMENT OF THE INTERIOR
BUREAU OF LAND MANAGEMENT

FORM APPROVED
OMB NO.: 1004-0114
Expires: October 31, 2016

AFFIDAVIT OF ANNUAL ASSESSMENT WORK

WHEN RECORDED, MAIL DOCUMENT TO:

NAME: Weley McClure

ADDRESS: 206 E 5th St. P.O. Box 504

CITY, STATE, ZIP: Lake Park Ia 51347

FOR COUNTY RECORDER'S USE

No. of Claims ¹ _____
x \$10/claim
Total due BLM \$ 10.00

TO ALL WHOM IT MAY CONCERN:

1. The undersigned certifies that at least \$100 per claim was expended for development, labor and improvements, or equivalent value added, as the annual assessment work for the assessment year ending September 1, 2014 for the following contiguous unpatented mining claim(s), located in the County of Pinal, in the State of Arizona.

BLM Serial No.	Name of Claim	Tp Rg Sec Mer				County Recordation Book and Page No.	Date
		Example: 13N 5E 14 MDM					
AMC40357	Gold Canyon #1	3S	11E	3	GSR		
<u>403507</u>							

RECEIVED
 2014 DEC 15 PM 3:11
 COUNTY RECORDER
 PINAL COUNTY, ARIZONA

(Continued on page 2)

INTERESTED
DEC 19 2014
 BY: R. Miller

RECEIPT # 3191409

2. Type of labor and improvements (specify what was done and give the total value for that labor and improvement to show at least \$100 for each claim). If a geological, geochemical, or geophysical survey was performed, as per 30 U.S.C. 28-1, reference the title of the report of survey, give cost and date of the survey and report, and indicate it was filed with the County Recorder:

Description of Work Performed	Value of Work Performed	Date Work Was Performed
picking up litter, checking monuments, prospecting	101.00	Feb 13-14 2014

3. Name and mailing address of each person who performed the labor and improvements:

Name (please print)
Wealey McClure

Current Mailing Address (please print)
P.O. Box 504, Lake Park, IA 51347

Tina McClure

Same

4. Name and mailing address of each person who holds and claims the subject mining claim(s) for the valuable minerals contained therein. Be sure to indicate if there is a change of address:

Name (please print)
Wesley McClure

Current Mailing Address (please print)
P.O. Box 504, Lake park, IA 51347

Tina McClure

Same

RECEIVED
 2014 OCT 15 PM 3:11
 WILSON COUNTY ARIZONA

5. The undersigned testifies that on the date of 2/14, 20¹⁴, all monuments required by law were erected upon the subject claim(s), and all notices required by law were posted on the subject claim(s) or copies thereof were in place, and at said date, each corner monument bore or contained

markings sufficient to appropriately designate the corner of the claim to which it pertains and the name of the claim(s).

I hereby certify under penalty of perjury under the laws of the State of Arizona that the foregoing statements are true and correct:

Wesley McClure Date: 12/10/14
(Signature of person responsible for above statement)

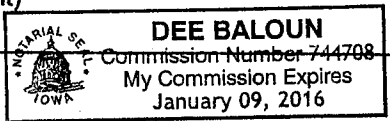
Title 18 U.S.C. 1001 and 43 U.S.C. 1212 make it a crime for any person knowingly and willfully to make to any department or agency of the United States any false, fictitious or fraudulent statements or representations as to any matter within its jurisdiction.

Notary Block

SUBSCRIBED AND SWORN TO before me, this 10 day of December 2014

By: Dee Baloun
(Signature of Affiant)

Title: _____



My Commission Expires: _____

INSTRUCTIONS

1. This is an optional form that may be used to satisfy the requirements for the Bureau of Land Management (BLM) under the provisions of 43 U.S.C. §1744 and 30 U.S.C. §28-28d and the regulations thereunder (43 CFR part 3835). Since local and State laws may vary, you should contact your local and State agencies where the claims are located to ensure all applicable laws and requirements are satisfied.
2. The claimant(s) must fill in the date in paragraph 1 for the applicable assessment year and the county and state where the claims are located.
3. All claim names, BLM serial numbers, legal descriptions, and original county recording information must be listed for the claims pertaining to this assessment notice.
4. The claimant(s) must complete paragraph 2 listing all labor or improvements which was performed on or did benefit the subject mining claims. The value and date of the labor or improvements must also be listed. The total amount of labor or improvements can be listed, but the total expenditure must equal at least \$100 for each claim.
5. The names and current mailing addresses of the person(s) performing the labor shall be listed in paragraph 3.
6. The name and current mailing address of each owner (claimant) of the claims shall be listed in paragraph 4. The mailing address shall be the owner's address and not the address of an agent or anyone representing the claimant. Be sure to note if there has been a change of address.
7. Paragraph 5 shall be completed to show the date it was verified that all monuments required by law were properly erected, all notices were posted, and that corners were appropriately designated for all claims listed.
8. An exact legible reproduction or duplicate (other than microfilm or other electronic media) of this affidavit or another type of affidavit of assessment work that you file or will file in the county where each claim is located, must be filed with the BLM on or before December 30 of the calendar year in which the assessment year ends. For mill or tunnel sites, a separate notice of intent to hold must be filed with the BLM on or before December 30. Requirements for filing a notice of intent to hold can be found at 43 CFR 3835.33.
9. A processing fee of \$10 for each claim listed must be remitted to the BLM along with this or any other affidavit of assessment work.

RECEIVED
DEC 15 2014
3:11
BLM
ARIZONA

United States Department of the Interior
Bureau of Land Management
 LANDS/RECREATION & PLANNING
 ONE N CENTRAL AVE
 PHOENIX, AZ 85004 -2203
 Phone: 602-417-9200

Receipt

No: 3191409


Transaction #: 3284751	
Date of Transaction: 12/16/2014	
CUSTOMER:	
WESLEY MCCLURE 206 E 5TH ST LAKE PARK,IA 51347-7745 US	

LINE #	QTY	DESCRIPTION	REMARKS	UNIT PRICE	TOTAL
1	1.00	LOCATABLE MINERALS / MINING CLAIMS- NOT NEW-UNADJUD,ONE AUTH NO. ONLY / MINING CLAIM MONEY RECEIVED CASES: AMC408794/\$20.00	POL (2) 2014	- n/a -	20.00
TOTAL:					\$20.00

PAYMENT INFORMATION					
1	AMOUNT:	20.00	POSTMARKED:	N/A	
	TYPE:	CHECK	RECEIVED:	12/15/2014	
	CHECK NO:	2368			
	NAME:	MCCLURE, WESLEY PO BOX 504 LAKE PARK IA 51347-7745 US			

REMARKS

This receipt was generated by the automated BLM Collections and Billing System and is a paper representation of a portion of the official electronic record contained therein.



 ENTERED
 DEC 19 2014
 BY: *Ram*

UNITED STATES
DEPARTMENT OF THE INTERIOR
BUREAU OF LAND MANAGEMENT
MAINTENANCE FEE WAIVER CERTIFICATION

1614

AMC 408050
408791

FORM APPROVED
OMB NO. 1004-0114
Expires: October 31, 2016

SEE INSTRUCTIONS ON PAGE 2

- This small miner waiver is filed for the assessment year beginning on September 1, 2014 and ending on September 1, 2015.
- The undersigned and all related parties owned ten or fewer mining claims, mill, or tunnel sites located and maintained on Federal lands in the United States of America on September 1, 2014.
- The undersigned have performed the assessment work required by law for each mining claim listed prior to filing this waiver and understand that by filing this form, the undersigned must file an affidavit of assessment work with the Bureau of Land Management (BLM) by the December 30th following the filing of this waiver.
- The undersigned understand that if the assessment work obligation has not yet come due under 30 U.S.C. 28 (for those claims in their first assessment year only), a notice of intent to hold reciting this condition must be recorded by the December 30th following the filing of this waiver.
- The undersigned understand that mill and tunnel sites may also be listed on this waiver and be waived from payment of the maintenance fee, and that a notice of intent to hold for these sites is required to be filed with the BLM by the December 30th following the filing of this waiver.
- The undersigned understand and acknowledge that pursuant to 43 U.S.C. 1212 and 18 U.S.C. 1001, the filing or recording of a false, fictitious, or fraudulent document with the BLM may result in a fine of up to \$250,000, a prison term not to exceed five years, or both.
- The mining claims, mill or tunnel sites for which this waiver from payment of the maintenance fees is requested are:

CLAIM OR SITE NAME	BLM RECORDATION SERIAL NUMBER
1. Sundance Gold	✓ 408050
2. Johnny's Gold	408051
3. La Paz Gold #6	408796
4.	
5.	
6.	
7.	
8.	
9.	
10.	

RECEIVED
BLM AZ STATE OFFICE
2014 SEP - 2 P 2:50
PHOENIX, ARIZONA

The owner(s) (claimants) of the above mining claims and sites are:

G Montgomery
(Owner's Name - Please Print)
3696 Broadway #224
(Owner's Mailing Address)

G Montgomery
(Owner's Signature)
North Bend OR 97459
(City) (State) (Zip Code)

L. Montgomery
(Owner's Name - Please Print)
3696 Broadway #224
(Owner's Mailing Address)

L. Montgomery
(Owner's Signature)
North Bend OR 97459
(City) (State) (Zip Code)

(Owner's Name - Please Print)
(Owner's Mailing Address)

(Owner's Signature)
(City) (State) (Zip Code)

(Owner's Name - Please Print)
(Owner's Mailing Address)

(Owner's Signature)
(City) (State) (Zip Code)

RECEIVED
BLM AZ STATE OFFICE
2014 NOV 25 P 2:17
PHOENIX, ARIZONA

ENTERED
SEP 15 2014

BY: RM

This waiver corrects the deficient waiver filed timely 9-2-14
NW ✓ 9/23/2014
RM
RE 12-8-14

UNITED STATES
DEPARTMENT OF THE INTERIOR
BUREAU OF LAND MANAGEMENT
MAINTENANCE FEE WAIVER CERTIFICATION

1614

AMC 408050
408791

FORM APPROVED
OMB NO. 1004-0114
Expires: October 31, 2016

SEE INSTRUCTIONS ON PAGE 2

- This small miner waiver is filed for the assessment year beginning on September 1, 2014 and ending on September 1, 2015.
- The undersigned and all related parties owned ten or fewer mining claims, mill, or tunnel sites located and maintained on Federal lands in the United States of America on September 1, 2014.
- The undersigned have performed the assessment work required by law for each mining claim listed prior to filing this waiver and understand that by filing this form, the undersigned must file an affidavit of assessment work with the Bureau of Land Management (BLM) by the December 30th following the filing of this waiver.
- The undersigned understand that if the assessment work obligation has not yet come due under 30 U.S.C. 28 (for those claims in their first assessment year only), a notice of intent to hold reciting this condition must be recorded by the December 30th following the filing of this waiver.
- The undersigned understand that mill and tunnel sites may also be listed on this waiver and be waived from payment of the maintenance fee, and that a notice of intent to hold for these sites is required to be filed with the BLM by the December 30th following the filing of this waiver.
- The undersigned understand and acknowledge that pursuant to 43 U.S.C. 1212 and 18 U.S.C. 1001, the filing or recording of a false, fictitious, or fraudulent document with the BLM may result in a fine of up to \$250,000, a prison term not to exceed five years, or both.
- The mining claims, mill or tunnel sites for which this waiver from payment of the maintenance fees is requested are:

CLAIM OR SITE NAME	BLM RECORDATION SERIAL NUMBER
1. <u>Sundance Gold</u>	<u>408050</u>
2. <u>Johnny's Gold</u>	<u>408051</u>
3. <u>La Paz Gold #6</u>	<u>408796</u>
4.	
5.	
6.	
7.	
8.	
9.	
10.	

RECEIVED
BLM AZ STATE OFFICE
2014 SEP -2 P 2:50
PHOENIX, ARIZONA

The owner(s) (claimants) of the above mining claims and sites are:

G Montgomery
(Owner's Name - Please Print)
3696 Broadway #224
(Owner's Mailing Address)

North Bend OR 97459
(City) (State) (Zip Code)

L. Montgomery
(Owner's Name - Please Print)
3696 Broadway #224
(Owner's Mailing Address)

[Signature]
(Owner's Signature)
North Bend OR 97459
(City) (State) (Zip Code)

(Owner's Name - Please Print)

(Owner's Mailing Address)

(Owner's Signature)

(City) (State) (Zip Code)

(Owner's Name - Please Print)

(Owner's Mailing Address)

(Owner's Signature)

(City) (State) (Zip Code)

ENTERED
SEP 15 2014
BY: RM

NW ✓
9/23/2014
RM

CERTIFIED MAIL™

RECEIVED
BLM AZ STATE OFFICE
2014 SEP -2 PM 5:50
PHOENIX, ARIZONA

L. MONTGOMERY
3696 BROADWAY #224
NORTH BEND, OR 97459



7014 1200 0000 9914 4484

EUGENE OR 974



UNITED STATES
POSTAL SERVICE

1000



85004



U.S. POSTAGE
PAID
BANDON, OR
97411
AUG 28, 14
AMOUNT

\$3.30

00041613-02

97411

BUREAU OF LAND MANAGEMENT
ARIZONA STATE OFFICE
ONE NORTH CENTRAL AVE
SUITE 800
PHOENIX, AZ 85004-4427

850044427



November 19, 2014

REF:


3800 (9310) RE

AMC408050, AMC408791

SUNDANCE GOLD, JOHNNY'S GOLD, LA PAZ GOLD #6

AMC408050 - AMC408051 - AMC408796

Enclosed is the Maintenance Fee Waiver form that is now signed by all the owners. I'm sorry that I overlooked getting George's signature in the first place. Thank you so much for bringing it to my attention.



Linda Montgomery

3696 Broadway Ave #224

North Bend, OR 97459

(541) 982-0056

PHOENIX, ARIZONA

2014 NOV 25 P 2:17

RECEIVED
BLM AZ STATE OFFICE

UNITED STATES
DEPARTMENT OF THE INTERIOR
BUREAU OF LAND MANAGEMENT
**MAINTENANCE FEE PAYMENT FORM
FOR PLACER MINING CLAIMS**

AMC 408791
413772
416703

Remitter Name: Mahe Mansour

Mailing Address: 708 leadenhall court

City, State, Zip: Ancioch TN 37013

Check here if this is a change of address.

FOR COUNTY RECORDER'S USE

No. of claims 3
Total due BLM \$ 775.00

- The maintenance fee may be paid by cash, check, money order, Bureau of Land Management (BLM) Declining Deposit Account, or credit card (VISA, American Express, Discover, or MasterCard). Payments must be remitted to the BLM State Office where your claim or site is recorded and received on or before September 1. If the payment is mailed, the envelope must be postmarked by a bona fide delivery service on or before September 1 and received at the proper BLM State Office within 15 calendar days after the due date. Payments may also be made by telephone using a credit card. A complete listing of BLM State Offices with their addresses and phone numbers can be found at <http://www.blm.gov>.
- The maintenance fee for the following claim(s) applies to the assessment year 2014.

CLAIM NAME	BLM SERIAL NO.	ACRES IN CLAIM	PAYMENT DUE TO THE BLM (See Instructions on Page 2)
LaPaz Gold #5	AMC408795	20	155.00
Gold Basion South #2	AMC413773	40	310.00
Gold Pension #1	AMC416707	40	310.00

ENTERED
AUG 22 2014
BY: fb

RECEIVED
BLM AZ STATE OFFICE
2014 AUG 15 A 9:15
PHOENIX, ARIZONA

Use a separate sheet for additional claim names, serial numbers, and claimant names and addresses.

3102532

**United States Department of the Interior
Bureau of Land Management
LANDS/RECREATION & PLANNING
ONE N CENTRAL AVE
PHOENIX, AZ 85004 -2203
Phone: 602-417-9200**

Receipt

No: 3102532

Transaction #: 3194100		ENTERED INTO COMPUTER
Date of Transaction: 08/15/2014		
CUSTOMER:		
MAHER MANSOUR 708 LEADENHALL CT ANTIOCH, TN 37013-2837 US		

LINE #	QTY	DESCRIPTION	REMARKS	UNIT PRICE	TOTAL
1	1.00	LOCATABLE MINERALS / MINING CLAIMS- NOT NEW-UNADJUD, ONE AUTH NO. ONLY / MINING CLAIM MONEY RECEIVED CASES: AMC408795/\$775.00	MAINT 2015/3	- n/a -	775.00
TOTAL:					\$775.00

PAYMENT INFORMATION			
NOTE: Items will appear on credit card statement as "Bureau of Land Mgmt CO".			
1	AMOUNT:	775.00	POSTMARKED: N/A
	TYPE:	CREDIT CARD	RECEIVED: 08/15/2014
	NAME:	MANSOUR, MAHER 708 LEADENHALL CT ANTIOCH TN 37013-2837 US	
	CARD NO:	XXXXXXXXXXXX5813	AUTH CODE: 006080
	NAME ON CARD:	MAHER A MANSOUR	
	EXPIRES:	04/2016	
	SIGNATURE:		

REMARKS
LH

This receipt was generated by the automated BLM Collections and Billing System and is a paper representation of a portion of the official electronic record contained therein.

UNITED STATES
DEPARTMENT OF THE INTERIOR
BUREAU OF LAND MANAGEMENT

408791

CREDIT CARD PAYMENT
For Mining Claim Maintenance Fee

THIS IS A CHANGE OF ADDRESS

TELEPHONE SUBMISSION - ACCURACY OF THE BELOW INFORMATION IS THE RESPONSIBILITY OF THE CLAIMANT/OWNER

NAME Daniel Salguero
ADDRESS 1006 S. Limestone St.
CITY Benson STATE AZ ZIP 85602
PHONE # 520 - 265-2545

SEND RECEIPT TO Above address
 Other (Include Name and Mailing Address):

AMC NUMBER

~~403508~~
408792

CLAIM/SITE NAME

ENTERED
SEP 04 2014
BY LB

1 # of Claim/Site
x 155.00 Each
\$ 155 Total Charged YME (INITIALS)

RECEIPT # 3119744

DATE STAMP

RECEIVED
M AZ STATE OFFICE
2014 SEP - 2 P 12: 01
PHOENIX, ARIZONA


***** FOR OFFICIAL USE ONLY *****

DATE _____ INITIALS _____ VERIFIED _____

United States Department of the Interior
Bureau of Land Management
 LANDS/RECREATION & PLANNING
 ONE N CENTRAL AVE
 PHOENIX, AZ 85004 -2203
 Phone: 602-417-9200

Receipt

No: 3119744

Transaction #: 3211560	
Date of Transaction: 09/02/2014	
CUSTOMER:	
DANIEL SALGUERO 1006 S LIMESTONE ST BENSON, AZ 85602-6840 US	

LINE #	QTY	DESCRIPTION	REMARKS	UNIT PRICE	TOTAL
1	1.00	LOCATABLE MINERALS / MINING CLAIMS- NOT NEW-UNADJUD, ONE AUTH NO. ONLY / MINING CLAIM MONEY RECEIVED CASES: AMC408792/\$155.00	MAINT 2015/1	- n/a -	155.00
TOTAL:					\$155.00

PAYMENT INFORMATION			
NOTE: Items will appear on credit card statement as "Bureau of Land Mgmt CO".			
1	AMOUNT:	155.00	POSTMARKED: N/A
	TYPE:	CREDIT CARD	RECEIVED: 09/02/2014
	NAME:	SALGUERO, DANIEL 1006 S LIMESTONE ST BENSON AZ 85602-6840 US	
	CARD NO:	XXXXXXXXXXXX1478	AUTH CODE: H57921
	NAME ON CARD:	DANIEL SALGUERO	
	EXPIRES:	03/2015	
	SIGNATURE:		

REMARKS

This receipt was generated by the automated BLM Collections and Billing System and is a paper representation of a portion of the official electronic record contained therein.

Run Date: 08/27/14

14

Run Time: 10:10 AM

**DEPARTMENT OF THE INTERIOR
BUREAU OF LAND MANAGEMENT
MINING CLAIMS**

408791

MC Maintenance Fees Paid Through the BLM Pay Portal

CBS Receipt: 3110533

Agency Tracking ID: 1782472249

Assessment Year: 2015

Paid On: 08/23/2014

Number of BLM Serial Nr: 1

Total Amount Paid: \$155.00

Claim Name	BLM Serial No	Lead File No	Case Type	Amount Paid
LA PAZ GOLD #4	AMC408794	AMC408791	384101	\$155.00

United States Department of the Interior
Bureau of Land Management
 BUSINESS & SUPPORT SVCS DIV
 ONE N CENTRAL AVE SUITE 800
 PHOENIX, AZ 85004 -4427
 Phone: (602) 417-9200

Receipt

No: 3110533

Transaction #: 3202231	
Date of Transaction: 08/23/2014	
CUSTOMER:	
	WESLEY MCCLURE 206 E 5TH ST. LAKE PARK,IA 51347

LINE #	QTY	DESCRIPTION	REMARKS	UNIT PRICE	TOTAL
1	1.00	LOCATABLE MINERALS / MINING CLAIMS- NOT NEW-UNADJUD,ONE AUTH NO. ONLY / MINING CLAIM MONEY RECEIVED CASES: AMC408794/\$155.00		- n/a -	155.00
TOTAL:					\$155.00

PAYMENT INFORMATION			
NOTE: Items will appear on credit card statement as "BLM O Mining Claim".			
1	AMOUNT:	155.00	POSTMARKED: N/A
	TYPE:	CREDIT CARD	RECEIVED: 08/23/2014
	NAME:	WESLEY MCCLURE 206 E 5TH ST. LAKE PARK IA 51347	
	CARD NO:	XXXXXXXXXXXX7977	AUTH CODE: 426295
	NAME ON CARD:	WESLEY MCCLURE	
	EXPIRES:	11/2014	
	SIGNATURE:		

REMARKS

This receipt was generated by the automated BLM Collections and Billing System and is a paper representation of a portion of the official electronic record contained therein.

When Recorded Return Document to:

L. MONTGOMERY
3696 BROADWAY #224
NORTH BEND OR 97459

Amc 408791

Amc 408050

Check here is this is a change of address.

Telephone: 541-982-0056

E-mail address: Ldm883@yahoo.com

AFFIDAVIT OF PERFORMANCE OF ANNUAL WORK

1. State of Arizona, County of LA PAZ ss:

2. I (Name) L. MONTGOMERY

3. Reside at (Address) 3696 BROADWAY #224

City NORTH BEND County COOS

RECEIVED
BLM AZ STATE OFFICE
2014 SEP 26 P 3:14
PHOENIX, ARIZONA

State OR zip 97456 being duly sworn, depose and say that I am a citizen of the United States, more than eighteen years of age, and that all of the facts set forth in this affidavit, subject to the provisions and penalties of 18 U.S.C. 1001 pertaining to the filing of false, fictitious, or fraudulent statements with the United States, are true and correct according to the best of my knowledge, information and belief.

4. Owner's name and address (If not shown in Items 1-3 above). G + L MONTGOMERY
3696 BROADWAY #224, NORTH BEND OR 97459

5. That I am personally acquainted with the mining claim(s). The work and improvements were made by and at the expense of the owner(s) of said claim(s). Said contiguous group of claims, listed on this document, are situated in the

(optional) Mining District; LA PAZ County, Arizona.

Line No.	AMC NUMBER	CLAIM/SITE NAME	COUNTY RECORDER DATA (If available)	TWP	RNG	SEC
1	408796	LA PAZ GOLD #6	LA PAZ	5N	13W	33
2						
3						
4						
5						
6						

Form: MCF108
Revised Jan. 2006
Page 1 of 2

ENTERED
OCT 01 2014
BY: AT

RECEIVED
BLM ARIZONA OFFICE
2014 SEP 26 P 3:14
PHOENIX, ARIZONA

BLM
Date
Stamp

7					
8					
9					
10					

6. That between the dates starting at 12 o'clock noon on September 1, 20 13 and ending at 12 o'clock noon on September 1, 20 14 at least \$ 200.00 dollars worth of work and improvements were done and performed upon said claim(s) or upon one or more of a contiguous group of claims for the benefit of all, wholly or partly outside of a contiguous group of claims for the benefit of all, not including the location work.

7. That the following persons were employed to perform the work and improvements described herein: _____
G + L. MONTGOMERY

8. That the work and improvements performed were: DUG TEST HOLES IN SEVERAL LOCATIONS. REMOVED MATERIAL, CLASSIFIED & SAMPLED. RECLAIMED TEST HOLES

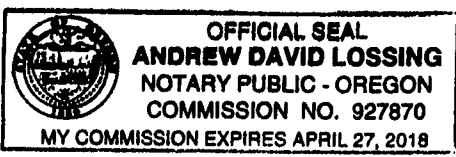
9. Dated: 9-22-14 Signature: [Signature]

SUBSCRIBED AND SWORN TO before me, a Notary Public, this 22nd day of September 20 14

By: Linda Montgomery

Notary Public [Signature] Andrew David Lossing

My Commission Expires April 27, 2018



Bureau of Land Management
Arizona State Office
www.az.blm.gov

No. of Claims: 1 x \$10 = \$10.00
 Check No.: 734 Init. ALH
 Receipt No.: 3138453
 For BLM Use Only

408050

When Recorded Return Document to:

L. MONTGOMERY
3696 BROADWAY #224
NORTH BEND OR 97459

Check here if this is a change of address.

Telephone: 541-982-0056

E-mail address: Ldm883@yahoo.com

AFFIDAVIT OF PERFORMANCE OF ANNUAL WORK

1. State of Arizona, County of MARICOPA ss:

2. I (Name) L. MONTGOMERY

3. Reside at (Address) 3696 BROADWAY #224

City NORTH BEND County COOS

RECEIVED
BLM
Date
Stamp
2014 SEP 26 P 3:14
PHOENIX, ARIZONA

State OR Zip 97459 being duly sworn, depose and say that I am a citizen of the United States, more than eighteen years of age, and that all of the facts set forth in this affidavit, subject to the provisions and penalties of 18 U.S.C. 1001 pertaining to the filing of false, fictitious, or fraudulent statements with the United States, are true and correct according to the best of my knowledge, information and belief.

4. Owner's name and address (If not shown in Items 1-3 above). L. MONTGOMERY
3696 BROADWAY #224 NORTH BEND OR 97459

5. That I am personally acquainted with the mining claim(s). The work and improvements were made by and at the expense of the owner(s) of said claim(s). Said contiguous group of claims, listed on this document, are situated in the

(optional) Mining District; MARICOPA County, Arizona.

Line No.	AMC NUMBER	CLAIM/SITE NAME	COUNTY RECORDER DATA (If available)	TWP	RNG	SEC
1	408050	SUNDANCE GOLD	MARICOPA	6N	5W	19
2	408051	JOHNNY'S GOLD	MARICOPA	6N	5W	19
3						
4						
5						
6						

RECEIVED
BLM ARIZONA OFFICE
2014 SEP 26 P 3:14
PHOENIX, ARIZONA

BLM
Date
Stamp

7					
8					
9					
10					

6. That between the dates starting at 12 o'clock noon on September 1, 20 13 and ending at 12 o'clock noon on September 1, 20 14 at least \$ 200.00 dollars worth of work and improvements were done and performed upon said claim(s) or upon one or more of a contiguous group of claims for the benefit of all, wholly or partly outside of a contiguous group of claims for the benefit of all, not including the location work.

7. That the following persons were employed to perform the work and improvements described herein: _____
G + L MONTGOMERY

8. That the work and improvements performed were: TEST HOLES DUG ALONG MAIN WASHES. MATERIAL SAMPLED AND TEST HOLES RECLAIMED. ALL WORK DONE BY HAND.


9. Dated: 9-22-14 Signature: [Signature]

SUBSCRIBED AND SWORN TO before me, a Notary Public, this 22nd day of September 20 14

By: Linda Montgomery

Notary Public [Signature] Andrew David Lossing

My Commission Expires April 27, 2018



Bureau of Land Management
Arizona State Office
www.az.blm.gov

No. of Claims: 2 x \$10 = \$20.00
Check No.: 734 Init. ADL
Receipt No.: 3138453
For BLM Use Only

L. MONTGOMERY
3696 BROADWAY #224
NORTH BEND, OR 97459

RECEIVED
BLM AZ STATE OFFICE

2014 SEP 26 P 3:08

PHOENIX, ARIZONA

EUGENE OR 974

23 SEP 2014 PM 2 L



BUREAU OF LAND MANAGEMENT
ARIZONA STATE OFFICE
ONE NORTH CENTRAL AVE
SUITE 800
PHOENIX, AZ 85004-4427

85004\$4427



L. MONTGOMERY
3696 BROADWAY #224
NORTH BEND, OR 97459


ARIZONA STATE OFFICE

2014 SEP 26 P 3:08

PHOENIX, ARIZONA

EUGENE OR 974

23 SEP 2014 PM 2 L



BUREAU OF LAND MANAGEMENT
ARIZONA STATE OFFICE
ONE NORTH CENTRAL AVE
SUITE 800
PHOENIX, AZ 85004-4427

85004\$4427



United States Department of the Interior
Bureau of Land Management
 LANDS/RECREATION & PLANNING
 ONE N CENTRAL AVE
 PHOENIX, AZ 85004 -2203
 Phone: 602-417-9200

Receipt

No: 3138453

Transaction #: 3230522	
Date of Transaction: 09/29/2014	
CUSTOMER:	
L MONTGOMERY 3696 BROADWAY AVE # 224 NORTH BEND, OR 97459-2200 US	

LINE #	QTY	DESCRIPTION	REMARKS	UNIT PRICE	TOTAL
1	1.00	LOCATABLE MINERALS / MINING CLAIMS- NOT NEW-UNADJUD, ONE AUTH NO. ONLY / MINING CLAIM MONEY RECEIVED CASES: AMC408796/\$30.00	POL (3) 2014	- n/a -	30.00
TOTAL:					\$30.00

PAYMENT INFORMATION					
1	AMOUNT:	30.00	POSTMARKED:	09/23/2014	
	TYPE:	CHECK	RECEIVED:	09/26/2014	
	CHECK NO:	734			
	NAME:	MONTGOMERY, L PO BOX 1032 NORTH BEND OR 97459 US			

REMARKS

This receipt was generated by the automated BLM Collections and Billing System and is a paper representation of a portion of the official electronic record contained therein.

United States Department of the Interior
Bureau of Land Management
 BUSINESS & SUPPORT SVCS DIV
 ONE N CENTRAL AVE SUITE 800
 PHOENIX, AZ 85004 -4427
 Phone: (602) 417-9200

Receipt

No: 3098767

Transaction #: 3190295	
Date of Transaction: 08/11/2014	
CUSTOMER:	
RICHARD J DROTLEFF 6730 KENNEDY AVE HAMMOND, IN 46323	

AMC 408791

LINE #	QTY	DESCRIPTION	REMARKS	UNIT PRICE	TOTAL
1	1.00	LOCATABLE MINERALS / MINING CLAIMS- NOT NEW-UNADJUD, ONE AUTH NO. ONLY / MINING CLAIM MONEY RECEIVED CASES: AMC408799/\$155.00		- n/a -	155.00
TOTAL:					\$155.00

PAYMENT INFORMATION			
NOTE: Items will appear on credit card statement as "BLM Denver, Colorado".			
1	AMOUNT:	155.00	POSTMARKED: N/A
	TYPE:	CREDIT CARD	RECEIVED: 08/11/2014
	NAME:	RICHARD J DROTLEFF 6730 KENNEDY AVE HAMMOND IN 46323	
	CARD NO:	XXXXXXXXXXXX9858	AUTH CODE: 195051
	NAME ON CARD:	RICHARD J DROTLEFF	
	EXPIRES:	05/2017	
	SIGNATURE:		

REMARKS

This receipt was generated by the automated BLM Collections and Billing System and is a paper representation of a portion of the official electronic record contained therein.

Amc 408799

United States Department of the Interior
Bureau of Land Management
 BUSINESS & SUPPORT SVCS DIV
 ONE N CENTRAL AVE SUITE 800
 PHOENIX, AZ 85004 -4427
 Phone: (602) 417-9200

Receipt

No: 3098767

Transaction #: 3190295	
Date of Transaction: 08/11/2014	
CUSTOMER:	
RICHARD J DROTLEFF 6730 KENNEDY AVE HAMMOND, IN 46323	

LINE #	QTY	DESCRIPTION	REMARKS	UNIT PRICE	TOTAL
1	1.00	LOCATABLE MINERALS / MINING CLAIMS- NOT NEW-UNADJUD, ONE AUTH NO. ONLY / MINING CLAIM MONEY RECEIVED CASES: AMC408799/\$155.00		- n/a -	155.00
TOTAL:					\$155.00

PAYMENT INFORMATION			
NOTE: Items will appear on credit card statement as "BLM Denver, Colorado".			
1	AMOUNT:	155.00	POSTMARKED: N/A
	TYPE:	CREDIT CARD	RECEIVED: 08/11/2014
	NAME:	RICHARD J DROTLEFF 6730 KENNEDY AVE HAMMOND IN 46323	
	CARD NO:	XXXXXXXXXXXX9858	AUTH CODE: 195051
	NAME ON CARD:	RICHARD J DROTLEFF	
	EXPIRES:	05/2017	
	SIGNATURE:		

REMARKS

This receipt was generated by the automated BLM Collections and Billing System and is a paper representation of a portion of the official electronic record contained therein.

ENTERED
 AUG 13 2014
 BY: AT

UNITED STATES
DEPARTMENT OF THE INTERIOR
Bureau of Land Management
Arizona State Office
1 North Central Avenue, Suite 800
Phoenix, Arizona 85004

Official Business
Penalty for Private Use, \$300



7013 0600 0001 7594 4052
An Equal Opportunity Employer



UNITED STATES POSTAGE
U.S. OFFICE
PENALTY FOR
PRIVATE USE \$300
PITNEY BOWES
02 1M
0004208279
MAILED FROM ZIP CODE 85004
DEC 23 2013
\$ 06.31⁰

RECEIVED
BLM AZ STATE OFFICE

2014 FEB 10 PM 3:11

PHOENIX, ARIZONA

Return to Sender
Attempted - Not Known

Amc 408791



PLACE STICKER AT TOP OF ENVELOPE TO THE RIGHT
OF THE RETURN ADDRESS, FOLD AT DOTTED LINE

CERTIFIED MAIL™



**UNITED STATES
DEPARTMENT OF THE INTERIOR**
Bureau of Land Management
Arizona State Office
1 North Central Avenue, Suite 800
Phoenix, Arizona 85004

Official Business
Penalty for Private Use, \$300




7013 0600 0001 7594 4052
An Equal Opportunity Employer

UNITED STATES POSTAGE
U.S. OFFICE
PENALTY FOR PRIVATE USE \$300
FITNEY BOWES
02 1M
0004208279 DEC 23 2013
MAILED FROM ZIP CODE 85004

RECEIVED
BLM AZ STATE OFFICE
2014 FEB 10 PM 3:11
PHOENIX, ARIZONA

Return to Sender
Attempted - Not Known



AME 408791



PLACE STICKER AT TOP OF ENVELOPE TO THE RIGHT
OF THE RETURN ADDRESS, FOLD AT DOTTED LINE

CERTIFIED MAIL™





United States Department of the Interior

BUREAU OF LAND MANAGEMENT

Arizona State Office

One North Central Avenue, Suite 800

Phoenix, Arizona 85004-4427

www.blm.gov/az/



December 23, 2013

In Reply Refer To:
3800 (9310) PB
AMC408791

CERTIFIED MAIL – RETURN RECEIPT REQUESTED 7013 0600 0001 7594 4052

NOTICE

NAPIER HOLDINGS
9435 WATERSTONE BLVD. STE., 140
CINCINNATI, OH. 45249-8229

LA PAZ GOLD #6
AMC408796

Maintenance Fee Waiver Held for Rejection

This office received the Maintenance Fee Waiver Certification (waiver) for the above listed mining claim(s). The waiver is not properly completed and does not meet the annual filing requirements.

In accordance with 43 Code of Federal Regulations (CFR) 3835.10, the name, address, and original signatures of all owners of the mining claim must be included on the waiver form. Please correct the discrepancy as noted below.

Not all owner's of the mining claim(s) have signed the document. Please obtain the missing signature of NAPIER HOLDINGS on the enclosed copy of the waiver. A Serial Register Page is enclosed listing all of the claim owners.

In order to correct the defect in the waiver, per 43 CFR 3835.93, you must provide this office with the requested information within 60 days of your receipt of this notice. If you are unable to provide this information, you have the option of paying the annual maintenance fee of \$140 per claim (\$140 per 20 acres for placer claims larger than 20 acres). If we do not receive the requested corrections within the 60 day time frame, the claim(s) will be declared forfeited and closed.

Please include your AMC serial number on all correspondence. If additional information is required, please contact Pauline Brown, at 602-417-9360.

Rebecca Heick

Rebecca Heick
Group Administrator
Lands and Minerals

AMC 408050
408791

Form 3830-2
(September 2010)

UNITED STATES
DEPARTMENT OF THE INTERIOR
BUREAU OF LAND MANAGEMENT

MAINTENANCE FEE WAIVER CERTIFICATION

769

FORM APPROVED
OMB NO. 1004-0114
Expires: August 31, 2013

SEE INSTRUCTIONS ON PAGE 2

1. This small miner waiver is filed for the assessment year beginning on September 1, ~~2013~~ and ending on September 1, ~~2014~~.
2. The undersigned and all related parties owned ten or fewer mining claims, mill, or tunnel sites located and maintained on Federal lands in the United States of America on September 1, ~~2013~~.
3. The undersigned have performed the assessment work required by law for each mining claim listed prior to filing this waiver and understand that by filing this form, an affidavit of assessment work must be recorded by the December 30th following the filing of this waiver.
4. The undersigned understand that if the assessment work obligation has not yet come due under 30 U.S.C. 28 (for those claims in their first assessment year only), a notice of intent to hold reciting this condition must be recorded by the December 30th following the filing of this waiver.
5. The undersigned understand that mill and tunnel sites may also be listed upon this waiver and be waived from payment of the maintenance fee, and that a notice of intent to hold for these sites is required to be recorded by the December 30th immediately following the filing of this waiver.
6. The undersigned understand and acknowledge that pursuant to 43 U.S.C. 1212 and 18 U.S.C. 1001, the filing or recording of a false, fictitious, or fraudulent document with the Bureau of Land Management may result in a fine of up to \$250,000, a prison term not to exceed five years, or both.
7. The mining claims, mill or tunnel sites for which this waiver from payment of the maintenance fees is requested are:

CLAIM OR SITE NAME	BLM RECORDATION SERIAL NUMBER
1. SUNDANCE GOLD	408050
2. JOHNNYS GOLD	408051
3. LA PAZ GOLD #6	408796 *
4.	
5.	
6.	
7.	
8.	
9.	
10.	

The owner(s) (claimants) of the above mining claims and sites are:

G. MONTGOMERY
(Owner's Name - Please Print)

G. Montgomery
(Owner's Signature)

PO Box 1032
(Street or P.O. Box)

NORTH BEND OR 97459
(City) (State) (Zip Code)

L. MONTGOMERY
(Owner's Name - Please Print)

L. Montgomery
(Owner's Signature)

PO Box 1032
(Street or P.O. Box)

NORTH BEND OR 97459
(City) (State) (Zip Code)

(Owner's Name - Please Print)

(Owner's Signature)

(Street or P.O. Box)

(City) (State) (Zip Code)

(Continued on page 2)

INTEREST
SEP 19 2013
BY: *Jm*

RECEIVED
BLM AZ STATE OFFICE
2013 SEP - 6 P 2: 08
PHOENIX, ARIZONA

3/PB

(Owner's Name - Please Print)	(Owner's Signature)
(Street or P.O. Box)	(City) (State) (Zip Code)
(Owner's Name - Please Print)	(Owner's Signature)
(Street or P.O. Box)	(City) (State) (Zip Code)
(Owner's Name - Please Print)	(Owner's Signature)
(Street or P.O. Box)	(City) (State) (Zip Code)
(Owner's Name - Please Print)	(Owner's Signature)
(Street or P.O. Box)	(City) (State) (Zip Code)

Title 18 U.S.C. Section 1001 and Title 43 U.S.C. Section 1212 makes it a crime for any person knowingly and willfully to make to any department or agency of the United States any false, fictitious or fraudulent statements or representations as to any matter within its jurisdiction.

INSTRUCTIONS

1. This certification is made under the provisions of §1744 of Title 43 and § 28-28k of Title 30 of the United States Code; and the regulations thereunder (43 CFR Part 3830).
2. The claimant(s) must fill in the dates in paragraph 1 for the beginning and ending of the assessment year for which this waiver is sought.
3. The claimant(s) must fill in the date in paragraph 2 for the beginning of the assessment year for which this waiver is sought.
4. All claim and site names and Bureau of Land Management (BLM) serial numbers must be listed for the mining claims, mill sites, and tunnel sites for which the waiver is sought.
5. All owners of the mining claims, mill sites, and tunnel sites and their addresses must be given.
6. This waiver form must be signed by all the claimants or their designated agent, in original form. If an agent is designated, a notarized designation of agent, signed by all of the claimants with proper address given, must be submitted with this waiver.
7. This form must be filed no later than September 1st for the upcoming assessment year in the BLM State Office where the mining claims or sites are recorded, or the waiver cannot be granted by the BLM. (Example: To obtain a waiver for the assessment year 2012, which begins on September 1, 2011, you must qualify for and file for a waiver no later than September 1, 2011, in the proper BLM State Office.)
8. For all mining claims which require assessment work, you must record an affidavit of labor on or before the December 30th immediately following the filing of this waiver. For all other mining claims or sites waived, you must record a notice of intent to hold on or before the December 30th immediately following the filing of this waiver.
9. Mill and tunnel sites may also be listed upon this waiver and be waived from payment of the maintenance fee. A notice of intent to hold for these sites is required to be filed by the December 30th following the filing of this waiver.

RECEIVED
BLM AZ STATE OFFICE
2013 SEP 10 P 2:08
PHOENIX ARIZONA

FOR OFFICIAL USE ONLY

**DEPARTMENT OF THE INTERIOR
BUREAU OF LAND MANAGEMENT
MINING CLAIMS
(LIVE) Serial Register Page**

Run Date/Time: 12/17/2013 04:10 PM

Page 1 of 1

01 06-10-1872;017STAT0091;30USC26,28,34

Case Type 384101: LODE CLAIM

Claim Name: LA PAZ GOLD #6

Commodity :

Case Disposition: ACTIVE

Required Maintenance Fee: \$140.00

Total Acres
20.660

Serial Number
AMC408796
Lead File Number
AMC408791

Name & Address

Int Rel

NAPIER HOLDINGS 9435 WATERSTONE BLVD STE 140 CINCINNATI, OH 45249-8229 CLAIMANT

Mer Twp	Rng	Sec	Quadrant	District/Field Office	County
14	0050N	0130W	033 SW	LAKE HAVASU FO	LA PAZ

Act Date	Code	Action	Action Remarks	Receipt Number
04/15/2011	403	LOCATION DATE		
06/16/2011	395	RECORDATION NOTICE RECD	1	2364144
08/31/2012	682	MAINTENANCE FEE/\$140	2013;\$140	2649112
09/10/2013	480	EVID OF ASSMT FILED	2013	2879703
08/25/2011	682	MAINTENANCE FEE/\$140	2012	2415208
06/16/2011	484	LOCATION YEAR / MAINTENANCE	2011	2364144
09/03/2013	486	UNACCEPTABLE WAIVER	2014	
01/10/2012	396	TRF OF INTEREST FILED	KAROLYI STEVE	2496819
08/26/2011	669	LAND STATUS CHECKED		
06/16/2011	501	ACCT ADV IN LEAD FILE	AMC408791-AMC408799;	

Line Nr Remarks

UNITED STATES
DEPARTMENT OF THE INTERIOR
Bureau of Land Management
Arizona State Office
1 North Central Avenue, Suite 800
Phoenix, Arizona 85004

Official Business
Penalty for Private Use, \$300



7013 0600 0001 7594 4052
An Equal Opportunity Employer



UNITED STATES POSTAGE
U.S. OFFICE
PENALTY FOR
PRIVATE USE \$300
PITNEY BOWES
02 1M
0004208279
DEC 23 2013
MAILED FROM ZIP CODE 85004


RECEIVED
BLM AZ STATE OFFICE

2014 FEB 10 PM 3:11

PHOENIX, ARIZONA


Return to Sender
Attempted - Not Known

0500





CERTIFIED MAIL™
PLACE STICKER AT TOP OF ENVELOPE TO THE RIGHT
OF THE RETURN ADDRESS, FOLD AT DOTTED LINE



Amc 408791

RECEIVED
BLM AZ STATE OFFICE

2014 JAN 27 AM 11:00

PHOENIX, ARIZONA

January 20, 2014

Rebecca Heick, Group Administrator Lands & Minerals
Bureau of Land Management
Arizona State Office
One North Central Avenue, Suite 800
Phoenix, Arizona 85004-4427

RE: La Paz Gold #6, AMC408796

Dear Rebecca,

JAN 28, 2014
QCD paid for per
R# 2957115

In response to your letter dated December 23, 2013, I am sending copies of documents showing that Napier Holdings has relinquished all holdings on this mining claim.

First, I'm including a copy of the Quitclaim Deed filed by Marcus Grehan, Napier Holdings, transferring this claim to us, George & Linda Montgomery. This document was received & stamped by BLM.

Second, I'm including the copy of the same Quitclaim Deed that was filed with LaPaz County & has received the county recording #2012-04308.

Since the Quitclaim Deed was received & stamped by BLM on August 31, 2012 I don't understand why it was not recorded in your records. I am requesting that this be corrected as we purchased this claim from Napier Holdings in 2012 and have not been in contact with them since. They no longer hold an interest in this mining claim. *QCD processing fee of \$20 was not rec'd in Aug 2012.

I hope this will get things corrected & reinstate our Maintenance Fee Waiver.

Sincerely,

Linda Montgomery
PO Box 1032
North Bend, OR 97411
(541)982-0056
Ldm883@yahoo.com

ENTERED
QCD to Ac 483
JAN 30 2014
QCD Processed; Waiver Cancelled
BY: PB

1st call: 1/28/14 @ 9:20A - I called the claimant & left a message, PB
2nd call: 1/28/14 - I called (541) 982-0056 @ 1:28pm. A woman answered stating: "Minerals Exploration"... I was transferred to Linda M, I explained to her that we need \$20 to process the QCD which was date stamped 8/31/2012. She decided to make a CC print today; I trans her to Lawrence @ 1:35 pm. PB
1/30/14 @ 9:13A & 10:35A = No answer, I left a message. PB... No response so... I sent an Email msg @ 11:21A [see attached]
1/31/14 @ 9:07A - I rec'd a response from Linda M. = Verified their addresses.
FEB 05, 2014 - Processed the QCD + Requested R. Selbach to consolidate the addresses after I updated them. PB

JAN 28, 2014 - print for QCD (date stamped 8-31-12) Rec'd; R# 2957115

AMC 408791

RECEIVED
BLM AZ STATE OFFICE

2014 JAN 27 AM 11:01

PHOENIX, ARIZONA

COVER SHEET

AMC #408696
LA PAZ GOLD 6

QUITCLAIM DEED FROM NAPIER HOLDINGS
DOCUMENT SHOWS BLM RECEIVED & STAMPED THIS QUITCLAIM ON AUGUST 31, 2012

When recorded please return to:

George & Linda Montgomery

PO Box 1032

3696 Broadway 224

North Bend

OR 97459

2012004683 MISC GEN \$11.00
06/13/2012 03:11:03P 1 PGS
Debra S Tiemann
Wayne County Recorder IN
Recorded as Presented



RECEIVED
M AZ STATE OFFICE
2014 JAN 27 AM 11:01
PHOENIX, ARIZONA

*This QCD processed on Feb 5, 2014; Payment was Rec'd on 1/28/14 (R# 2957115)
Addresses Verified ON 1/31/14 (via email).
This process cures the 2014 Waiver. ps*

ENTERED
FEB 05 2014
BY: ps R# 2957115

QUITCLAIM DEED

THIS QUITCLAIM DEED, Executed this 13th day of June 2012, by first parties Napier Holdings whose address is 9435 Waterstone Blvd, suite 140, Cincinnati, OH 45249, to second parties **George & Linda Montgomery**, whose address is PO Box 1032, 3696 Broadway 224, North Bend, OR 97459.

Witnesseth, that the said first party, for good consideration and for the sum of \$ 525.00 paid by the second party, the receipt hereby acknowledged, does hereby remise, release and quitclaim unto the second party forever, all the right, title, interest and claim which the first party has in and to the following described lode mining claim, in the County of La Paz, State of Arizona, to wit:

AMC / 408796 La Paz Gold 6

Exempt per ARS 11-1134 A6

In **WITNESS WHEREOF**, the said first party has signed and sealed these presents the day and year first above written.

Signed, sealed and delivered:

[Signature]
Napier Holdings

"I AFFIRM, UNDER THE PENALTIES FOR PERJURY, THAT I HAVE TAKEN REASONABLE CARE TO REDACT EACH SOCIAL SECURITY NUMBER IN THIS DOCUMENT, UNLESS REQUIRED BY LAW."

State: IN

NAME: Marcus Grehan

County of: Wayne

On this 13th day of June, 2012 before me Napier Holdings Marcus Grehan, member personally appeared, and proved to me on the basis of satisfactory evidence to be the person whose name is subscribed to the within instrument and acknowledged to me that he executed the same in his authorized capacity, and that his signature on the instrument the person, or the entity upon behalf of which the person acted, executed the instrument.

ACKNOWLEDGED by my hand and official notary seal.

Signature

[Signature]



Jacalyn N. Taylor
Notary Public
Residing in Wayne Co., IN
My Comm. Exp. 7-25-2012

Need to process the QCD 1-28-14

Prepared by: Marcus Grehan

RECORDED JUN 13 2012 DEBRA S. TIEMANN, R.W.L

ii no [unclear] Linda Montgomery

AMC 408791

United States Department of the Interior
Bureau of Land Management
 LANDS/RECREATION & PLANNING
 ONE N CENTRAL AVE
 PHOENIX, AZ 85004 -2203
 Phone: 602-417-9200

Receipt

No: 2957115

Transaction #: 3045116		ENTERED INTO COMPUTER
Date of Transaction: 01/28/2014		
CUSTOMER: FEB 05 2014 PB		
LINDA MONTGOMERY PO BOX 1032 NORTH BEND, OR 97459-0004 US		

LINE #	QTY	DESCRIPTION	REMARKS	UNIT PRICE	TOTAL
1	1.00	LOCATABLE MINERALS / MINING CLAIMS- NOT NEW-UNADJUD, ONE AUTH NO. ONLY / MINING CLAIM MONEY RECEIVED CASES: AMC408796/\$20.00	TRF/2	- n/a -	20.00
TOTAL:					\$20.00

PAYMENT INFORMATION			
NOTE: Items will appear on credit card statement as "Bureau of Land Mgmt CO".			
1	AMOUNT:	20.00	POSTMARKED: N/A
	TYPE:	CREDIT CARD	RECEIVED: 01/28/2014
	NAME:	MONTGOMERY, LINDA PO BOX 1032 NORTH BEND OR 97459-0004 US	
	CARD NO:	XXXXXXXXXXXX4868	AUTH CODE: 100494
	NAME ON CARD:	LINDA MONTGOMERY	
	EXPIRES:	06/2016	
	SIGNATURE:		

REMARKS
PER PB - Pmt for QCD rec'd on 8/31/2012

This receipt was generated by the automated BLM Collections and Billing System and is a paper representation of a portion of the official electronic record contained therein.

AMC 408050
408791

Form 3830-2
(September 2010)

UNITED STATES
DEPARTMENT OF THE INTERIOR
BUREAU OF LAND MANAGEMENT

MAINTENANCE FEE WAIVER CERTIFICATION

769

FORM APPROVED
OMB NO. 1004-0114
Expires: August 31, 2013

SEE INSTRUCTIONS ON PAGE 2

1. This small miner waiver is filed for the assessment year beginning on September 1, 2013 and ending on September 1, 2014.
2. The undersigned and all related parties owned ten or fewer mining claims, mill, or tunnel sites located and maintained on Federal lands in the United States of America on September 1, 2013.
3. The undersigned have performed the assessment work required by law for each mining claim listed prior to filing this waiver and understand that by filing this form, an affidavit of assessment work must be recorded by the December 30th following the filing of this waiver.
4. The undersigned understand that if the assessment work obligation has not yet come due under 30 U.S.C. 28 (for those claims in their first assessment year only), a notice of intent to hold reciting this condition must be recorded by the December 30th following the filing of this waiver.
5. The undersigned understand that mill and tunnel sites may also be listed upon this waiver and be waived from payment of the maintenance fee, and that a notice of intent to hold for these sites is required to be recorded by the December 30th immediately following the filing of this waiver.
6. The undersigned understand and acknowledge that pursuant to 43 U.S.C. 1212 and 18 U.S.C. 1001, the filing or recording of a false, fictitious, or fraudulent document with the Bureau of Land Management may result in a fine of up to \$250,000, a prison term not to exceed five years, or both.
7. The mining claims, mill or tunnel sites for which this waiver from payment of the maintenance fees is requested are:

CLAIM OR SITE NAME	BLM RECORDATION SERIAL NUMBER
1. <u>SUNDANCE GOLD</u>	<u>408050</u>
2. <u>JOHNNYS GOLD</u>	<u>408051</u>
3. <u>LA PAZ GOLD #6</u>	<u>408796</u>
4.	
5.	
6.	
7.	
8.	
9.	
10.	

The owner(s) (claimants) of the above mining claims and sites are:

G. MONTGOMERY
(Owner's Name - Please Print)

[Signature]
(Owner's Signature)

PO Box 1032
(Street or P.O. Box)

NORTH BEND OR 97459
(City) (State) (Zip Code)

L. MONTGOMERY
(Owner's Name - Please Print)

[Signature]
(Owner's Signature)

PO Box 1032
(Street or P.O. Box)

NORTH BEND OR 97459
(City) (State) (Zip Code)

PHOENIX, ARIZONA
(Owner's Name - Please Print)

[Signature]
(Owner's Signature)

PHOENIX, ARIZONA
(Street or P.O. Box)

PHOENIX, ARIZONA
(City) (State) (Zip Code)

(Continued on page 2)

RECEIVED
BLM AZ STATE OFFICE
2013 SEP - 6 P 2:08
PHOENIX, ARIZONA

3/PC

RECEIVED
SEP 19 2013
BY: [Signature]

(Owner's Name - Please Print)	(Owner's Signature)
(Street or P.O. Box)	(City) (State) (Zip Code)
(Owner's Name - Please Print)	(Owner's Signature)
(Street or P.O. Box)	(City) (State) (Zip Code)
(Owner's Name - Please Print)	(Owner's Signature)
(Street or P.O. Box)	(City) (State) (Zip Code)
(Owner's Name - Please Print)	(Owner's Signature)
(Street or P.O. Box)	(City) (State) (Zip Code)

Title 18 U.S.C. Section 1001 and Title 43 U.S.C. Section 1212 makes it a crime for any person knowingly and willfully to make to any department or agency of the United States any false, fictitious or fraudulent statements or representations as to any matter within its jurisdiction.

INSTRUCTIONS

1. This certification is made under the provisions of §1744 of Title 43 and § 28-28k of Title 30 of the United States Code; and the regulations thereunder (43 CFR Part 3830).
2. The claimant(s) must fill in the dates in paragraph 1 for the beginning and ending of the assessment year for which this waiver is sought.
3. The claimant(s) must fill in the date in paragraph 2 for the beginning of the assessment year for which this waiver is sought.
4. All claim and site names and Bureau of Land Management (BLM) serial numbers must be listed for the mining claims, mill sites, and tunnel sites for which the waiver is sought.
5. All owners of the mining claims, mill sites, and tunnel sites and their addresses must be given.
6. This waiver form must be signed by all the claimants or their designated agent, in original form. If an agent is designated, a notarized designation of agent, signed by all of the claimants with proper address given, must be submitted with this waiver.
7. This form must be filed no later than September 1st for the upcoming assessment year in the BLM State Office where the mining claims or sites are recorded, or the waiver cannot be granted by the BLM. (Example: To obtain a waiver for the assessment year 2012, which begins on September 1, 2011, you must qualify for and file for a waiver no later than September 1, 2011, in the proper BLM State Office.)
8. For all mining claims which require assessment work, you must record an affidavit of labor on or before the December 30th immediately following the filing of this waiver. For all other mining claims or sites waived, you must record a notice of intent to hold on or before the December 30th immediately following the filing of this waiver.
9. Mill and tunnel sites may also be listed upon this waiver and be waived from payment of the maintenance fee. A notice of intent to hold for these sites is required to be filed by the December 30th following the filing of this waiver.

RECEIVED

BLM AZ STATE OFFICE

2013 SEP 10 P 2:08

PHOENIX ARIZONA

FOR OFFICIAL USE ONLY

COVER SHEET

RECEIVED
BLM AZ STATE OFFICE

2014 JAN 27 AM 11: 01

PHOENIX, ARIZONA

AMC #408696
LA PAZ GOLD 6

QUITCLAIM DEED FROM NAPIER HOLDINGS
FILED WITH RECORDER'S OFFICE LA PAZ COUNTY, AZ
TWO PAGES: ORIGINAL QUITCLAIM (PAGE 2) & RECORDERS STAMPED COVER SHEET (PAGE 1)

When Recorded Mail to:

Name: _____

Address: _____

City: _____ State _____

Zip _____

This area reserved for Recorder

Document Title

RECEIVED
BLM AZ STATE OFFICE
2014 JAN 27 AM 11:01
PHOENIX, ARIZONA

RECEIVED
BLM AZ STATE OFFICE
2014 JAN 27 AM 11:01
PHOENIX, ARIZONA

2012004683 MISC GEN \$11.00
06/13/2012 03:11:03P 1 PGS
Debra S Tiemann
Wayne County Recorder IN
Recorded as Presented



When recorded please return to:

George & Linda Montgomery

PO Box 1032

3696 Broadway 224

North Bend

OR 97459

QUITCLAIM DEED

THIS QUITCLAIM DEED, Executed this 13th day of June 2012, by first parties Napier Holdings whose address is 9435 Waterstone Blvd, suite 140, Cincinnati, OH 45249, to second parties George & Linda Montgomery, whose address is PO Box 1032, 3696 Broadway 224, North Bend, OR 97459.

Witnesseth, that the said first party, for good consideration and for the sum of \$ 525.00 paid by the second party, the receipt hereby acknowledged, does hereby remise, release and quitclaim unto the second party forever, all the right, title, interest and claim which the first party has in and to the following described lode mining claim, in the County of La Paz, State of Arizona, to wit:

AMC / 408796 La Paz Gold 6

Exempt per ARS 11-1134 A6

In **WITNESS WHEREOF**, the said first party has signed and sealed these presents the day and year first above written.

Signed, sealed and delivered:

Napier Holdings

"I AFFIRM, UNDER THE PENALTIES FOR PERJURY, THAT I HAVE TAKEN REASONABLE CARE TO REDACT EACH SOCIAL SECURITY NUMBER IN THIS DOCUMENT, UNLESS REQUIRED BY LAW."

State:

IN

NAME Marcus Grehan

County of:

Wayne

Marcus Grehan, member

On this 13th day of June, 2012 before me Napier Holdings personally appeared, and proved to me on the basis of satisfactory evidence to be the person whose name is subscribed to the within instrument and acknowledged to me that he executed the same in his authorized capacity, and that his signature on the instrument the person, or the entity upon behalf of which the person acted, executed the instrument.

ACKNOWLEDGED by my hand and official notary seal.

Signature



Jacalyn N. Taylor
Notary Public
Residing in Wayne Co., IN
My Comm. Exp. 7-25-2012

Prepared by: Marcus Grehan

RECORDED

JUN 13 2012

DEBRA S. TIEMANN, R.W.L

1100 George + Linda Montgomery

CERTIFIED MAIL™

L. MONTGOMERY
PO BOX 1032
NORTH BEND, OR 97459



7013 0600 0000 1968 3420



UNITED STATES
POSTAL SERVICE



1000

85004

U.S. POSTAGE
PAID
BANDON, OR
97411
JAN 21, 14
AMOUNT

\$6.31
00057647-05

REBECCA HEICK, GROUP ADMIN.
LANDS & MINERALS
BLM ARIZONA STATE OFFICE
ONE NORTH CENTRAL AVENUE, SUITE 800
PHOENIX, ARIZONA 85004-4427

RETURN RECEIPT
REQUESTED

PHOENIX, ARIZONA

JAN 27 2014

RECEIVED
BLM AZ STATE

8500484427 C041



**DEPARTMENT OF THE INTERIOR
BUREAU OF LAND MANAGEMENT
MINING CLAIMS
(LIVE) Serial Register Page**

Run Date/Time: 01/28/2014 07:49 AM

Page 1 of 1

01 05-10-1872;017STAT0091;30USC26,28,34

Total Acres

Serial Number

Case Type 384101: LODE CLAIM

20.660

AMC408796

Claim Name: LA PAZ GOLD #6

Lead File Number

Commodity :

AMC408791

Case Disposition: ACTIVE

Required Maintenance Fee: \$140.00

Name & Address

Int Rel

NAPIER HOLDINGS

9435 WATERSTONE BLVD STE 140

CINCINNATI, OH 45249-8229

CLAIMANT

Mer Twp Rng Sec

Quadrant

District/Field Office

County

14 0050N 0130W 033

SW

LAKE HAVASU FO

LA PAZ

Act Date

Code Action

Action Remarks

Receipt Number

04/15/2011

403

LOCATION DATE

06/16/2011

395

RECORDATION NOTICE RECD

1

2364144

08/31/2012

682

MAINTENANCE FEE/\$140

2013;\$140

2649112

09/10/2013

480

EVID OF ASSMT FILED

2013

2879703

08/25/2011

682

MAINTENANCE FEE/\$140

2012

2415208

06/16/2011

484

LOCATION YEAR / MAINTENANCE

2011

2364144

09/03/2013

486

UNACCEPTABLE WAIVER

2014

01/10/2012

396

TRF OF INTEREST FILED

KAROLYI STEVE

2496819

08/26/2011

669

LAND STATUS CHECKED

06/16/2011

501

ACCT ADV IN LEAD FILE

AMC408791-AMC408799;

Line Nr Remarks

NO WARRANTY IS MADE BY BLM
FOR USE OF THE DATA FOR
PURPOSES NOT INTENDED BY BLM

Action Code Update

Serial-No: AMC408796

Status: ACTIVE

Bottom of Screen

	Del?	Date (mm/dd/yyyy)	Code	Action Taken	Action Remark	Receipt Nr	Ins User	Mod User
1	<input type="checkbox"/> X	04/15/2011	403	LOCATION DATE			CMINSHAL	
2	<input type="checkbox"/> X	06/16/2011	395	RECORDATION NOTICE RECD	1	2364144	CBS_IMPT	
3	<input type="checkbox"/> X	08/31/2012	682	MAINTENANCE FEE/\$140	2013;\$140	2649112	ATHROWER	
4	<input type="checkbox"/> X	09/10/2013	480	EVID OF ASSMT FILED	2013	2879703	RMYERS	
5	<input type="checkbox"/> X	09/03/2013	486	UNACCEPTABLE WAIVER	2014		RMYERS	
6	<input type="checkbox"/> X	01/10/2012	396	TRF OF INTEREST FILED	KAROLYI STEVE	2496819	ATHROWER	ATHROWER
7	<input type="checkbox"/> X	08/26/2011	669	LAND STATUS CHECKED			ATHROWER	
8	<input type="checkbox"/> X	08/25/2011	682	MAINTENANCE FEE/\$140	2012	2415208	ATHROWER	
9	<input type="checkbox"/> X	06/16/2011	501	ACCT ADV IN LEAD FILE	AMC408791-AMC408799;		CMINSHAL	
10	<input type="checkbox"/> X	06/16/2011	484	LOCATION YEAR / MAINTENANCE FEE	2011	2364144	CMINSHAL	

Actions: 10

Provide me with new occurrences

Please SAVE&CONTINUE Between DELETES and NEW/CHANGE Lines

Serial-No: AMC408796

Top of Screen

**DEPARTMENT OF THE INTERIOR
BUREAU OF LAND MANAGEMENT
MINING CLAIMS
(LIVE) Serial Register Page**

Run Date/Time: 11/20/2013 02:34 PM

Page 1 of 1

01 05-10-1872;017STAT0091;30USC26,28,34

Total Acres

Serial Number

Case Type 384101: LODE CLAIM

20.660

AMC408796

Claim Name: LA PAZ GOLD #6

Lead File Number

Commodity :

AMC408791

Case Disposition: ACTIVE

Required Maintenance Fee: \$140.00

Name & Address	Int Rel
NAPIER HOLDINGS 9435 WATERSTONE BLVD STE 140 CINCINNATI, OH 45249-8229	CLAIMANT

Mer Twp	Rng	Sec	Quadrant	District/Field Office	County
14	0050N	0130W	033 SW	LAKE HAVASU FO	LA PAZ

Act Date	Code	Action	Action Remarks	Receipt Number
04/15/2011	403	LOCATION DATE		
06/16/2011	395	RECORDATION NOTICE RECD	1	2364144
08/31/2012	682	MAINTENANCE FEE/\$140	2013;\$140	2649112
09/10/2013	480	EVID OF ASSMT FILED	2013	2879703
08/25/2011	682	MAINTENANCE FEE/\$140	2012	2415208
06/16/2011	484	LOCATION YEAR / MAINTENANCE	2011	2364144
09/03/2013	486	UNACCEPTABLE WAIVER	2014	
01/10/2012	396	TRF OF INTEREST FILED	KAROLYI STEVE	2496819
08/26/2011	669	LAND STATUS CHECKED		
06/16/2011	501	ACCT ADV IN LEAD FILE	AMC408791-AMC408799;	

Line Nr Remarks



Brown, Pauline <paulinebrown@blm.gov>

QCD for La Paz Gold #6, AMC408796

3 messages

Brown, Pauline <paulinebrown@blm.gov>
To: Ldm883@yahoo.com

Thu, Jan 30, 2014 at 11:21 AM

Good Morning Linda,

I tried calling you today at 9:13am and 10:35am; I left a message at the number you provided on your letter dated January 20, 2014.

I am getting ready to process the QCD that was paid for on 1/28/2014, Receipt #2957115. I found two ID's in our database with two different names and address...

Our database has:

MONTGOMERY L D{2330233}, PO BOX 1032, ,BEND, OR, 977091032
MONTGOMERY LINDA{2245507}, BOX 3285, ,LA PINE, OR, 97739
MONTGOMERY G W{2330232}, PO BOX 1032, ,BEND, OR, 977091032
MONTGOMERY GEORGE{2245506}, BOX 3285, ,LA PINE, OR, 97739

What I need to know is whether or not the two ID's belong to the two of you. If they do, I need to know which address is currently active, and whether or not the other address should be removed.

Please Advise,

PAULINE BROWN, LAND LAW EXAMINER 😊
LANDS AND MINERALS DEPT., {AZ931}
US DEPARTMENT OF THE INTERIOR
BUREAU OF LAND MANAGEMENT
1 N CENTRAL AVE., SUITE 800
PHOENIX, AZ 85004

This electronic mail message contains information that (a) is or may be CONFIDENTIAL, PROPRIETARY IN NATURE, OR OTHERWISE PROTECTED BY LAW FROM DISCLOSURE, and (b) is intended only for the use of the addressee(s) named herein. If you are not an intended recipient, please notify the sender by return e-mail immediately and take the steps necessary to delete the message completely from your computer system. If the reader of this message is not the intended recipient or the employee or agent responsible for delivering this message to the intended recipient, you are hereby notified that any dissemination, distribution, or copying of this communication is strictly prohibited. Not Intended as a Substitute for a Writing: Notwithstanding the Uniform Electronic Transaction Act or any other law of similar effect, absent an express statement to the contrary, this e-mail message, its contents, and any attachments hereto are not intended to represent an offer or acceptance to enter into a contract and are not otherwise intended to bind this sender, or any other person or entity.

Linda M <ldm883@yahoo.com>
Reply-To: Linda M <ldm883@yahoo.com>
To: "Brown, Pauline" <paulinebrown@blm.gov>

Fri, Jan 31, 2014 at 9:07 AM

Thanks for writing, Pauline. I have a hard time answer my cell when I'm working so didn't get your message until late yesterday. Emails always work for me~~

Our address is the **PO Box 1032 North Bend, OR 97459**. The other address is a **very very old one & should be removed** as you suggested.

Thanks for taking care of everything for us!

Linda M.

[Quoted text hidden]

Brown, Pauline <paulinebrown@blm.gov>
To: Linda M <ldm883@yahoo.com>

Mon, Feb 3, 2014 at 7:02 AM

Good Morning Linda,

I was off this past Friday, thank you for responding to my email message. I want to make sure I understand you correctly, so I have a couple of questions.

Is the names with the first and middle initials LD and GW belong to you (Linda) and George? I also have a listing in our database for G Montgomery at PO Box 614 Sonoita, AZ; is this also George Montgomery's old address? Or could this be a totally different person named G Montgomery?

[Quoted text hidden]

Customer Name Update Screen

System ID:MC

Name: MONTGOMERY GEORGE W Lookup

Proprietor #: 2330232 *Name Updated* Renumber To:

Category: P - PRIVATE

Address: PO BOX 1032

City: BEND

State: OR

Zip: 977091032

UNDELIVERABLE

Email:

ENTERED
FEB 05 2014
BY: _____

ENTERED
FEB 05 2014
BY: *pb*

Save Save/Override DataFlux

Delete Renumber

Customer details successfully saved for Customer Id 2330232

Customer Name Update Screen

System ID:MC

Name:	MONTGOMERY G W	<input type="button" value="Lookup"/>	
Proprietor #:	2330232	Renumber To:	
Category:	P - PRIVATE		
Address:	PO BOX 1032		
City:	BEND		
State:	OR		
Zip:	977091032		
	<input type="checkbox"/> UNDELIVERABLE		
Email:			

<input type="button" value="Save"/>	<input type="button" value="Save/Override DataFlux"/>
<input type="button" value="Delete"/>	<input type="button" value="Renumber"/>

List of Proprietors

KEEP →

MONTGOMERY GEORGE[2245506], BOX 3285, , LA PINE, OR, 97739, P,
MONTGOMERY GEORGE W[2330232], PO BOX 1032, , BEND, OR, 977091032, P, MATCHED
~~MONTGOMERY GEORGE [2245506], BOX 3285, , LA PINE, OR, 97739, P, MATCHED~~

FEB 05, 2014
@ 8:06a ↓ asked Rodelbach
to consolidate the
two addresses. PB

ENTERED
FEB 05 2014
BY: PB

Select Cancel

Customer Name Update Screen

System ID:MC

Name: MONTGOMERY LINDA D Lookup

Proprietor #: 2330233 *Name updated* Renumber To:

Category: P - PRIVATE

Address: PO BOX 1032

City: BEND

State: OR

Zip: 977091032

UNDELIVERABLE

Email:



Save Save/Override DataFlux

Delete Renumber

Customer details successfully saved for Customer Id 2330233

Customer Name Update Screen

System ID:MC

Name:

Proprietor #: Renumber To:

Category:

Address:

City:

State:

Zip:

UNDELIVERABLE

Email:

List of Proprietors

KEEP →

MONTGOMERY LINDA[2245507], BOX 3285, , LA PINE, OR, 97739, P,
MONTGOMERY LINDA D[2330233], PO BOX 1032, , BEND, OR, 977091032, P, MATCHED

ENTERED
FEB 05 2014
BY: PC/mon

FEB 05, 2014
@ 8:06A - I asked R. Selbach to have
these two Addresses Consolidated. ps

Select

Cancel

**DEPARTMENT OF THE INTERIOR
BUREAU OF LAND MANAGEMENT
MINING CLAIMS
(LIVE) Serial Register Page**

Run Date/Time: 02/05/2014 09:27 AM

Page 1 of 1

01 05-10-1872;017STAT0091;30USC26,28,34

Case Type 384101: LODE CLAIM

Claim Name: LA PAZ GOLD #6

Commodity :

Case Disposition: ACTIVE

Required Maintenance Fee: \$140.00

Total Acres

20.660

Serial Number

AMC408796

Lead File Number

AMC408791

Name & Address				Int	Rel
MONTGOMERY LINDA D	PO BOX 1032	BEND, OR 97709-1032		CLAIMANT	
MONTGOMERY GEORGE W	PO BOX 1032	BEND, OR 97709-1032		CLAIMANT	

Mer Twp	Rng	Sec	Quadrant	District/Field Office	County
14	0050N	0130W	033 SW	LAKE HAVASU FO	LA PAZ

Act Date	Code	Action	Action Remarks	Receipt Number
04/15/2011	403	LOCATION DATE		
06/16/2011	395	RECORDATION NOTICE RECD	1	2364144
09/03/2013	483	SMALL MINER CERT FILED	2014	
08/31/2012	682	MAINTENANCE FEE/\$140	2013;\$140	2649112
09/10/2013	480	EVID OF ASSMT FILED	2013	2879703
08/25/2011	682	MAINTENANCE FEE/\$140	2012	2415208
06/16/2011	484	LOCATION YEAR / MAINTENANCE	2011	2364144
01/28/2014	392	MONIES RECEIVED	\$20.00;1	2957115
08/31/2012	396	TRF OF INTEREST FILED	NAPIER HOLDINGS ✓	2957115
08/31/2012	396	TRF OF INTEREST FILED	NAPRIER HOLDINGS2 ✓	2957115
01/10/2012	396	TRF OF INTEREST FILED	KAROLYI STEVE	2496819
08/26/2011	669	LAND STATUS CHECKED		
06/16/2011	501	ACCT ADV IN LEAD FILE	AMC408791-AMC408799;	

Line Nr Remarks

**NO WARRANTY IS MADE BY BLM
FOR USE OF THE DATA FOR
PURPOSES NOT INTENDED BY BLM**

POOR QUALITY

The following pages are scanned at the best possible quality setting. The original pages are of poor quality and this is the best possible reproduction.

UNITED STATES
DEPARTMENT OF THE INTERIOR
BUREAU OF LAND MANAGEMENT

MC 403502

~~403502~~
408791
FORM APPROVED
OMB NO.: 1004-0114
Expires: August 31, 2013

AFFIDAVIT OF ANNUAL ASSESSMENT WORK

WHEN RECORDED, MAIL DOCUMENT TO:

NAME: Wesley McClure

ADDRESS: P.O. Box 504

CITY, STATE, ZIP: Lake Park, IA 51347

FOR COUNTY RECORDER'S USE

No. of Claims 1
x \$10/claim
Total due BLM \$ 10.00

TO ALL WHOM IT MAY CONCERN:

1. The undersigned certifies that at least \$100 per claim was expended for development, labor and improvements, or equivalent value added, as the annual assessment work for the assessment year ending September 1, 2012 for the following contiguous unpatented mining claim(s), located in the County of Pinal 2013, in the State of Arizona.

BLM Serial No.	Name of Claim	Tp	Rg	Sec	Mer	County Recordation Book and Page No.	Date
AMC 403507	Gold Canyon #7	T35	11E	3	GSRBIM		
AMC 403507							

RECEIVED
 BLM ASSESSMENT OFFICE
 PINAL CO. ARIZONA
 JAN - 2 PD 11 15

2943260

2. Type of labor and improvements (specify what was done and give the total value for that labor and improvement to show at least \$100 for each claim). If a geological, geochemical, or geophysical survey was performed, as per 30 U.S.C. 28-1, reference the title of the report of survey, give cost and date of the survey and report, and indicate it was filed with the County Recorder:

Description of Work Performed	Value of Work Performed	Date Work Was Performed
Checking Monuments, Picking Up Litter, Prospecting	\$100.00	Dec 20-22 2013

3. Name and mailing address of each person who performed the labor and improvements:

Name (please print)

Wesley McClure

Tina McClure

Current Mailing Address (please print)

P.O. Box 504, Lake Park, IA 51347

Same

4. Name and mailing address of each person who holds and claims the subject mining claim(s) for the valuable minerals contained therein. Be sure to indicate if there is a change of address:

Name (please print)

Wesley McClure

Tina McClure

Current Mailing Address (please print)

P.O. Box 504, Lake Park, IA 51347

Same

RECEIVED
 PLM & S.M. OFFICE
 2014 JAN -2 P 1:15
 PLEASANT, ARIZONA

5. The undersigned testifies that on the date of Dec 20, 2013, all monuments required by law were erected upon the subject claim(s), and all notices required by law were posted on the subject claim(s) or copies thereof were in place, and at said date, each corner monument bore or contained

4

markings sufficient to appropriately designate the corner of the claim to which it pertains and the name of the claim(s).

I hereby certify under penalty of perjury under the laws of the State of Arizona that the foregoing statements are true and correct:

Wesley McClure

Date: 12-27-13

(Signature of person responsible for above statement)

Title 18 U.S.C. 1001 and 43 U.S.C. 1212 make it a crime for any person knowingly and willfully to make to any department or agency of the United States any false, fictitious or fraudulent statements or representations as to any matter within its jurisdiction.

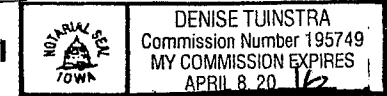
Notary Block

SUBSCRIBED AND SWORN TO before me, this 27 day of December 2013

By: Denise Tuinstra
(Signature of Affiant)

Title: Notary Public

My Commission Expires: 4-8-16



INSTRUCTIONS

1. This is an optional form that may be used to satisfy the requirements for the Bureau of Land Management (BLM) under the provisions of 43 U.S.C. §1744 and 30 U.S.C. §28-28d and the regulations thereunder (43 CFR part 3835). Since local and State laws may vary, you should contact your local and State agencies where the claims are located to ensure all applicable laws and requirements are satisfied.
2. The claimant(s) must fill in the date in paragraph 1 for the applicable assessment year and the county and state where the claims are located.
3. All claim names, BLM serial numbers, legal descriptions, and original county recording information must be listed for the claims pertaining to this assessment notice.
4. The claimant(s) must complete paragraph 2 listing all labor or improvements which was performed on or did benefit the subject mining claims. The value and date of the labor or improvements must also be listed. The total amount of labor or improvements can be listed, but the total expenditure must equal at least \$100 for each claim.
5. The names and current mailing addresses of the person(s) performing the labor shall be listed in paragraph 3.
6. The name and current mailing address of each owner (claimant) of the claims shall be listed in paragraph 4. The mailing address shall be the owner's address and not the address of an agent or anyone representing the claimant. Be sure to note if there has been a change of address.
7. Paragraph 5 shall be completed to show the date it was verified that all monuments required by law were properly erected, all notices were posted, and that corners were appropriately designated for all claims listed.
8. An exact legible reproduction or duplicate (other than microfilm or other electronic media) of this affidavit or another type of affidavit of assessment work that you file or will file in the county where each claim is located, must be filed with the BLM on or before December 30 of the calendar year in which the assessment year ends. For mill or tunnel sites, a separate notice of intent to hold must be filed with the BLM on or before December 30. Requirements for filing a notice of intent to hold can be found at 43 CFR 3835.33.
9. A processing fee of \$10 for each claim listed must be remitted to the BLM along with this or any other affidavit of assessment work.

2013 JAN -2 P 1:14
BLM AZ STATE OFFICE

NOTICES

THE PRIVACY ACT and 43 CFR 2.48(d) require that you be furnished with the following information in connection with the information requested by this form.

AUTHORITY: 30 U.S.C. §28-28d and 43 CFR part 3835 permit collection of the information requested by this form.

PRINCIPAL PURPOSE: The BLM will use the information you provide to document compliance with 43 U.S.C. 1744 and that assessment work has been completed in accordance with 30 U.S.C. § 28-28d and 43 CFR part 3835 in lieu of paying the maintenance fee for the mining claims listed on this form.

ROUTINE USES: The BLM will only disclose this information in accordance with the provisions at 43 CFR 2.56(b) and (c).

EFFECT OF NOT PROVIDING INFORMATION: Disclosure of the requested information is required by 30 U.S.C. § 28-28d and 43 CFR part 3835 for claimants qualified to perform assessment work in lieu of paying the maintenance fee. Failure to submit all the requested information or to complete this form will delay the BLM's processing of the form and may preclude the BLM's acceptance of the assessment work information, which may result in forfeiture of the mining claim(s) by the claimant.

THE PAPERWORK REDUCTION ACT requires us to inform you that:

Use of this form is optional. You must perform assessment if a waiver to pay the maintenance fee has been requested. This form is provided to help you attest that annual assessment work has been completed in lieu of paying the maintenance fee for your claim(s). Submission of the requested information is necessary to obtain or retain a benefit.

You do not have to respond to this or any other Federal agency-sponsored information collection unless it displays a valid OMB control number.

BURDEN HOURS STATEMENT: The estimated public reporting burden for this form is 30 minutes per response, including the time for reviewing instructions, gathering and maintaining data, and completing and reviewing the form. You may submit comments regarding the burden estimate or any other aspect of this form to: U.S. Department of the Interior, Bureau of Land Management (1004-0114), Bureau Information Collection Clearance Officer (WO-630), 1849 C Street, N.W., Room 2134LM, Washington, D.C. 20240.

PHOENIX, ARIZONA

2014 JAN - 2 P 1:14

RECEIVED
BLM AZ STATE OFFICE

POOR QUALITY

The following pages are scanned at the best possible quality setting. The original pages are of poor quality and this is the best possible reproduction.

UNITED STATES
DEPARTMENT OF THE INTERIOR
BUREAU OF LAND MANAGEMENT

FORM APPROVED
OMB NO.: 1004-0114
Expires: August 31, 2013

AFFIDAVIT OF ANNUAL ASSESSMENT WORK

WHEN RECORDED, MAIL DOCUMENT TO:

NAME: Wesley McClure

ADDRESS: 206 E 5th St, P.O. Box 504

CITY, STATE, ZIP: Lake Park, IA 51347

FOR COUNTY RECORDER'S USE

No. of Claims 1

x \$10/claim

Total due BLM \$ 10.00

TO ALL WHOM IT MAY CONCERN:

I, The undersigned certifies that at least \$100 per claim was expended for development, labor and improvements, or equivalent value added, as the annual assessment work for the assessment year ending September 1, 2013 for the following contiguous unpatented mining claim(s), located in the County of La Paz, in the State of Arizona.

BLM Serial No.	Name of Claim	Tp.	Rg.	Sec.	Mer.	County	Recording	Date
		Example	13N	5E	14	MDMSE	Book and Page No.	
AMC 408794	La Paz #1 Gold		5N	3W	33			

RECEIVED
 BLM AZ STATE OFFICE
 PHOENIX, ARIZONA
 2014 JAN -2 P 1:14

2. Type of labor and improvements (specify what was done and give the total value for that labor and improvement to show at least \$100 for each claim). If a geological, geochemical, or geophysical survey was performed, as per 30 U.S.C. 28-1, reference the title of the report of survey, give cost and date of the survey and report, and indicate it was filed with the County Recorder:

Description of Work Performed	Value of Work Performed	Date Work Was Performed
Checking Monuments, Picking Up Litter, Prospecting	\$100.00	Dec 16-18 2013

3. Name and mailing address of each person who performed the labor and improvements:

Name (please print)
Wesley McClure
Tina McClure

Current Mailing Address (please print)
P.O. Box 504, Lake Park, IA 51347
Same

4. Name and mailing address of each person who holds and claims the subject mining claim(s) for the valuable minerals contained therein. Be sure to indicate if there is a change of address:

Name (please print)
Wesley McClure
Tina McClure

Current Mailing Address (please print) 51347
P.O. Box 504, Lake Park, IA 51347
Same

5. The undersigned testifies that on the date of Dec 16, 2013, all monuments required by law were erected upon the subject claim(s), and all notices required by law were posted on the subject claim(s) or copies thereof were in place, and at said date, each corner monument bore or contained

RECEIVED
 DIMAZ RIVER OFFICE
 JAN - 2 P 1 14
 VIRGINIA ARIZONA

markings sufficient to appropriately designate the corner of the claim to which it pertains and the name of the claim(s).

I hereby certify under penalty of perjury under the laws of the State of Arizona that the foregoing statements are true and correct:

Wesley McKeown Date: 12-27-13
(Signature of person responsible for above statement)

Title 18 U.S.C. 1001 and 43 U.S.C. 1212 make it a crime for any person knowingly and willfully to make to any department or agency of the United States any false, fictitious or fraudulent statements or representations as to any matter within its jurisdiction.

Notary Block

SUBSCRIBED AND SWORN TO before me, this 27 day of December 20 13

By: Denise Tuinstra
(Signature of Affiant)

Title: Notary Public

My Commission Expires: 4-8-16



INSTRUCTIONS

1. This is an optional form that may be used to satisfy the requirements for the Bureau of Land Management (BLM) under the provisions of 43 U.S.C. §1744 and 30 U.S.C. §28-28d and the regulations thereunder (43 CFR part 3835). Since local and State laws may vary, you should contact your local and State agencies where the claims are located to ensure all applicable laws and requirements are satisfied.
2. The claimant(s) must fill in the date in paragraph 1 for the applicable assessment year and the county and state where the claims are located.
3. All claim names, BLM serial numbers, legal descriptions, and original county recording information must be listed for the claims pertaining to this assessment notice.
4. The claimant(s) must complete paragraph 2 listing all labor or improvements which was performed on or did benefit the subject mining claims. The value and date of the labor or improvements must also be listed. The total amount of labor or improvements can be listed, but the total expenditure must equal at least \$100 for each claim.
5. The names and current mailing addresses of the person(s) performing the labor shall be listed in paragraph 3.
6. The name and current mailing address of each owner (claimant) of the claims shall be listed in paragraph 4. The mailing address shall be the owner's address and not the address of an agent or anyone representing the claimant. Be sure to note if there has been a change of address.
7. Paragraph 5 shall be completed to show the date it was verified that all monuments required by law were properly erected, all notices were posted, and that corners were appropriately designated for all claims listed.
8. An exact legible reproduction or duplicate (other than microfilm or other electronic media) of this affidavit or another type of affidavit of assessment work that you file or will file in the county where each claim is located, must be filed with the BLM on or before December 30 of the calendar year in which the assessment year ends. For mill or tunnel sites, a separate notice of intent to hold must be filed with the BLM on or before December 30. Requirements for filing a notice of intent to hold can be found at 43 CFR 3835.33.
9. A processing fee of \$10 for each claim listed must be remitted to the BLM along with this or any other affidavit of assessment work.

RECEIVED
BLM AZ STATE OFFICE
2014 JAN -2 P 1:11

NOTICES

THE PRIVACY ACT and 43 CFR 2.48(d) require that you be furnished with the following information in connection with the information requested by this form.

AUTHORITY: 30 U.S.C. §28-28d and 43 CFR part 3835 permit collection of the information requested by this form.

PRINCIPAL PURPOSE: The BLM will use the information you provide to document compliance with 43 U.S.C. 1744 and that assessment work has been completed in accordance with 30 U.S.C. § 28-28d and 43 CFR part 3835 in lieu of paying the maintenance fee for the mining claims listed on this form.

ROUTINE USES: The BLM will only disclose this information in accordance with the provisions at 43 CFR 2.56(b) and (c).

EFFECT OF NOT PROVIDING INFORMATION: Disclosure of the requested information is required by 30 U.S.C. § 28-28d and 43 CFR part 3835 for claimants qualified to perform assessment work in lieu of paying the maintenance fee. Failure to submit all the requested information or to complete this form will delay the BLM's processing of the form and may preclude the BLM's acceptance of the assessment work information, which may result in forfeiture of the mining claim(s) by the claimant.

THE PAPERWORK REDUCTION ACT requires us to inform you that:

Use of this form is optional. You must perform assessment if a waiver to pay the maintenance fee has been requested. This form is provided to help you attest that annual assessment work has been completed in lieu of paying the maintenance fee for your claim(s). Submission of the requested information is necessary to obtain or retain a benefit.

You do not have to respond to this or any other Federal agency-sponsored information collection unless it displays a valid OMB control number.

BURDEN HOURS STATEMENT: The estimated public reporting burden for this form is 30 minutes per response, including the time for reviewing instructions, gathering and maintaining data, and completing and reviewing the form. You may submit comments regarding the burden estimate or any other aspect of this form to: U.S. Department of the Interior, Bureau of Land Management (1004-0114), Bureau Information Collection Clearance Officer (WO-630), 1849 C Street, N.W., Room 2134LM, Washington, D.C. 20240.

PHOENIX, ARIZONA

2014 JAN - 2 P 1: 14

RECEIVED
BLM AZ STATE OFFICE



Tracking Number

[Log-In](#) for additional tracking details.

Tracking Detail

Like

1Z673E211243009409

Updated: 01/07/2014 12:44 P.M. Eastern Time

Delivered

Shipping Information

To:
PHOENIX, AZ, US

Shipped By

UPS 3 Day
Select®



Ship your gift returns at your local UPS Store.

Delivered On:
Thursday, 01/02/2014 at 12:57 P.M.

Left At:
Front Desk

Signed By:
GONG

[Proof of Delivery](#)

What time will your package be delivered to your home?
Get **FREE** Delivery Windows on most UPS packages.

Continue

[I am already a UPS My Choice Member](#)

Additional Information

Shipped/Billed On: 12/27/2013
Type: Package
Weight: 0.40 lb

Shipment Progress

[What's This?](#)

Subscribe to UPS E-mail:

[View Examples](#)

[Site Feedback](#)

- Contact UPS**
- [Browse Online Support](#)
- [E-mail UPS](#)
- [Live Chat](#)
- [Call Customer Service](#)

- Support**
- [Get Started](#)
- [Register](#)
- [Open a Shipping Account](#)
- [Change Your Delivery](#)

- Solutions for:**
- [Healthcare](#)
- [High Tech](#)
- [More...](#)

Other UPS Sites:

Follow us:



WE ♥ LOGISTICS

[Home](#) [About UPS](#) [Site Guide](#) [Investors](#) [Careers](#) [Pressroom](#) [UPS Global](#) [UPS Mobile](#) [UPS Blog](#)

[Service Terms and Conditions](#) [Website Terms of Use](#) [Privacy Notice](#) [Your California Privacy Rights](#) [Protect Against Fraud](#)

Copyright © 1994-2014 United Parcel Service of America, Inc. All rights reserved.

United States Department of the Interior
Bureau of Land Management
 LANDS/RECREATION & PLANNING
 ONE N CENTRAL AVE
 PHOENIX, AZ 85004 -2203
 Phone: 602-417-9200

Receipt

No: 2943260

Transaction #: 3030958	
Date of Transaction: 01/03/2014	
CUSTOMER:	
	WESLEY MCCLURE PO BOX 504 LAKE PARK,IA 51347-0504 US

LINE #	QTY	DESCRIPTION	REMARKS	UNIT PRICE	TOTAL
1	1.00	LOCATABLE MINERALS / MINING CLAIMS- NOT NEW-UNADJUD,ONE AUTH NO. ONLY / MINING CLAIM MONEY RECEIVED CASES: AMC403507/\$20.00	POL 2013/2	- n/a -	20.00
TOTAL:					\$20.00

PAYMENT INFORMATION			
1	AMOUNT:	20.00	POSTMARKED: N/A
	TYPE:	CHECK	RECEIVED: 01/02/2014
	CHECK NO:	2350	
	NAME:	MCCLURE, WES PO BOX 504 LAKE PARK IA 51347-0504 US	

REMARKS

This receipt was generated by the automated BLM Collections and Billing System and is a paper representation of a portion of the official electronic record contained therein.

TOM
(712) 336-2636
KAPCO PACK & SHIP
2801 15TH STREET
SPIRIT LAKE IA 51360


1 LBS

1 OF 1

DWT: 12,10,1

SHIP TO:

BLM.
STE 800
ONE NORTH CENTRAL AVE
PHOENIX AZ 85004-4427



AZ 850 9-10



UPS 3 DAY SELECT

TRACKING #: 1Z 673 E21 12 4300 9409

3



BILLING: P/P

HS 16.0.31

45.0R 10/2013



SEE REVERSE FOR REVERSE regarding UPS terms, and notice of limitations of liability, where allowed by law. Shipping with UPS is not an insuring agent for express material and contents by carrier. If you need more information, please contact your local UPS office. UPS is not responsible for any loss or damage to contents. The carrier is not responsible for any loss or damage to contents. The carrier is not responsible for any loss or damage to contents. The carrier is not responsible for any loss or damage to contents.

AMC ~~408796~~

408791

408050

When Recorded Return Document to:

L. MONTGOMERY
PO BOX 1032
NORTH BEND OR
97459

Check here is this is a change of address.

Telephone: 541.982.0056

E-mail address: Ldm883@yahoo.com

AFFIDAVIT OF PERFORMANCE OF ANNUAL WORK

1. State of Arizona, County of LA PAZ ss:

2. I (Name) L. MONTGOMERY

3. Reside at (Address) PO BOX 1032

City NORTH BEND County COOS

State OR zip 97459 being duly sworn, depose and say that I am a citizen of the United States, more than eighteen years of age, and that all of the facts set forth in this affidavit, subject to the provisions and penalties of 18 U.S.C. 1001 pertaining to the filing of false, fictitious, or fraudulent statements with the United States, are true and correct according to the best of my knowledge, information and belief.

4. Owner's name and address (If not shown in Items 1-3 above). G + L. MONTGOMERY
PO BOX 1032 NORTH BEND OR 97459

5. That I am personally acquainted with the mining claim(s). The work and improvements were made by and at the expense of the owner(s) of said claim(s). Said contiguous group of claims, listed on this document, are situated in the

(optional) Mining District; LA PAZ County, Arizona.

RECEIVED
BLM AZ STATE OFFICE
2013 SEP 10 P 3:12
PHOENIX, ARIZONA
BLM
Date
Stamp

Line No.	AMC NUMBER	CLAIM/SITE NAME	COUNTY RECORDER DATA (If available)	TWP	RNG	SEC
1	408796	LA PAZ GOLD #6	LA PAZ	5N	13W	33
2						
3						
4						
5						
6						

ENTERED
SEP 16 2013
BY: RM

RECEIVED
BLM AZ STATE OFFICE
2013 SEP 10 P 3:12
PHOENIX, ARIZONA

BLM
Date
Stamp

7					
8					
9					
10					

6. That between the dates starting at 12 o'clock noon on September 1, 20 12 and ending at 12 o'clock noon on September 1, 20 13 at least \$ 200.00 dollars worth of work and improvements were done and performed upon said claim(s) or upon one or more of a contiguous group of claims for the benefit of all, wholly or partly outside of a contiguous group of claims for the benefit of all, not including the location work.

7. That the following persons were employed to perform the work and improvements described herein: G & L MONTGOMERY

8. That the work and improvements performed were: TWO TEST HOLES DUG BY HAND. MATERIAL REMOVED, CLASSIFIED & SAMPLED. TEST HOLES RECLAIMED


9. Dated: 9-3-13 Signature: [Signature]

SUBSCRIBED AND SWORN TO before me, a Notary Public, this 3rd day of September 20 13

By: Sara Kimball

Notary Public Coos County, Oregon

My Commission Expires May 11, 2016



Bureau of Land Management
Arizona State Office
www.az.blm.gov

No. of Claims: 1 x \$10 = \$10.00
 Check No.: 6664 Init. [Initials]
 Receipt No.: 2879703
 For BLM Use Only

United States Department of the Interior
Bureau of Land Management
 LANDS/RECREATION & PLANNING
 ONE N CENTRAL AVE
 PHOENIX, AZ 85004 -2203
 Phone: 602-417-9200

Receipt

No: 2879703

Transaction #: 2965811	
Date of Transaction: 09/11/2013	
CUSTOMER:	
LINDA MONTGOMERY PO BOX 1032 NORTH BEND,OR 97459-0004 US	

LINE #	QTY	DESCRIPTION	REMARKS	UNIT PRICE	TOTAL
1	1.00	LOCATABLE MINERALS / MINING CLAIMS- NOT NEW-UNADJUD,ONE AUTH NO. ONLY / MINING CLAIM MONEY RECEIVED CASES: AMC408796/\$10.00	POL (1) 2013	- n/a -	10.00
TOTAL:					\$10.00

PAYMENT INFORMATION					
1	AMOUNT:	10.00	POSTMARKED:	09/05/2013	
	TYPE:	CHECK	RECEIVED:	09/10/2013	
	CHECK NO:	664			
	NAME:	MONTGOMERY, G PO BOX 1032 NORTH BEND OR 97459-0004 US			

REMARKS

This receipt was generated by the automated BLM Collections and Billing System and is a paper representation of a portion of the official electronic record contained therein.

~~Amc 4080~~

When Recorded Return Document to:

L. MONTGOMERY
PO BOX 1032
NORTH BEND OR 97459

Check here is this is a change of address.

Telephone: 541.982-0056

E-mail address: Ldm883@yahoo.com

AFFIDAVIT OF PERFORMANCE OF ANNUAL WORK

1. State of Arizona, County of MARICOPA ss:

2. I (Name) L. MONTGOMERY

3. Reside at (Address) 3696 BROADWAY #224

City NORTH BEND County COOS

State OR zip 97459 being duly sworn, depose and say that I am a citizen of the United States, more than eighteen years of age, and that all of the facts set forth in this affidavit, subject to the provisions and penalties of 18 U.S.C. 1001 pertaining to the filing of false, fictitious, or fraudulent statements with the United States, are true and correct according to the best of my knowledge, information and belief.

4. Owner's name and address (If not shown in Items 1-3 above). G & L. MONTGOMERY
PO Box 1032 NORTH BEND OR 97459

5. That I am personally acquainted with the mining claim(s). The work and improvements were made by and at the expense of the owner(s) of said claim(s). Said contiguous group of claims, listed on this document, are situated in the

(optional) Mining District; MARICOPA County, Arizona.

RECEIVED
BLM AZ STATE OFFICE
2013 SEP 10 P 3:12
PHOENIX, ARIZONA
BLM
Date
Stamp

Line No.	AMC NUMBER	CLAIM/SITE NAME	COUNTY RECORDER DATA (If available)	TWP	RNG	SEC
1	408050	SUNDANCE GOLD	MARICOPA	6N	5W	19
2	408051	JOHNNYS GOLD	MARICOPA	6N	5W	19
3						
4						
5						
6						

ENTERED
SEP 16 2013
BY: LM

BLM
Date
Stamp

RECEIVED
BLM AZ STATE OFFICE
2013 SEP 10 P 3:12
PHOENIX, ARIZONA

7					
8					
9					
10					

6. That between the dates starting at 12 o'clock noon on September 1, 20 12 and ending at 12 o'clock noon on September 1, 20 13 at least \$ 350.⁰⁰ dollars worth of work and improvements were done and performed upon said claim(s) or upon one or more of a contiguous group of claims for the benefit of all, wholly or partly outside of a contiguous group of claims for the benefit of all, not including the location work.


7. That the following persons were employed to perform the work and improvements described herein: G + L MONTGOMERY

8. That the work and improvements performed were: TEST HOLES DUG & MATERIAL SAMPLED, CLASSIFIED & PANNED.

9. Dated: 9-3-13 Signature: [Signature]

SUBSCRIBED AND SWORN TO before me, a Notary Public, this 3rd day of September 20 13

By: Sara Kimball
Notary Public Coos County, Oregon
My Commission Expires May 11, 2016



Bureau of Land Management
Arizona State Office
www.az.blm.gov

No. of Claims: 2 x \$10 = 20.⁰⁰
Check No.: 667 Init. AK
Receipt No.: 2879712
For BLM Use Only

United States Department of the Interior
Bureau of Land Management
 LANDS/RECREATION & PLANNING
 ONE N CENTRAL AVE
 PHOENIX, AZ 85004 -2203
 Phone: 602-417-9200

Receipt

No: 2879712

Transaction #: 2965819	
Date of Transaction: 09/11/2013	
CUSTOMER:	
LINDA MONTGOMERY PO BOX 1032 NORTH BEND,OR 97459-0004 US	

LINE #	QTY	DESCRIPTION	REMARKS	UNIT PRICE	TOTAL
1	1.00	LOCATABLE MINERALS / MINING CLAIMS- NOT NEW-UNADJUD,ONE AUTH NO. ONLY / MINING CLAIM MONEY RECEIVED CASES: AMC408050/\$20.00	POL (2) 2013	- n/a -	20.00
TOTAL:					\$20.00

PAYMENT INFORMATION					
1	AMOUNT:	20.00	POSTMARKED:	09/05/2013	
	TYPE:	CHECK	RECEIVED:	09/10/2013	
	CHECK NO:	667			
	NAME:	MONTGOMERY, G PO BOX 1032 NORTH BEND OR 97459-0004 US			

REMARKS

This receipt was generated by the automated BLM Collections and Billing System and is a paper representation of a portion of the official electronic record contained therein.

CERTIFIED MAIL™

L. MONTGOMERY
PO BOX 1032
NORTH BEND, OR 97459



7012 3460 0002 0961 3509



1000



85004

U.S. POSTAGE
PAID
BANDON, OR
97411
SEP 05, '13
AMOUNT

\$3.56
00041613-02

BUREAU OF LAND MANAGEMENT
ARIZONA STATE OFFICE
ONE NORTH CENTRAL AVENUE
SUITE 800
PHOENIX, AZ 85004


RECEIVED
BLM AZ STATE OFFICE
2013 SEP 10 P 3:12
PHOENIX, ARIZONA

8500464427



CERTIFIED MAIL™

L. MONTGOMERY
PO BOX 1032
NORTH BEND, OR 97459



7012 3460 0002 0961 3509



1000

85004

U.S. POSTAGE
PAID
BANDON, OR
97411
SEP 05 13
AMOUNT

\$3.56

00041613-02

BUREAU OF LAND MANAGEMENT
ARIZONA STATE OFFICE
ONE NORTH CENTRAL AVENUE
SUITE 800
PHOENIX, AZ 85004

PHOENIX, ARIZONA

2013 SEP 10 P 3:12

RECEIVED
BLM AZ STATE OFFICE

8500484427



UNITED STATES
DEPARTMENT OF THE INTERIOR
BUREAU OF LAND MANAGEMENT
MAINTENANCE FEE WAIVER CERTIFICATION

Handwritten initials
693

403502

408791

FORM APPROVED
OMB NO. 1004-0114
Expires: August 31, 2013

SEE INSTRUCTIONS ON PAGE 2

1. This small miner waiver is filed for the assessment year beginning on September 1, 2013 and ending on September 1, 2014.
2. The undersigned and all related parties owned ten or fewer mining claims, mill, or tunnel sites located and maintained on Federal lands in the United States of America on September 1, 2013.
3. The undersigned have performed the assessment work required by law for each mining claim listed prior to filing this waiver and understand that by filing this form, the undersigned must file an affidavit of assessment work with the Bureau of Land Management (BLM) by the December 30th following the filing of this waiver.
4. The undersigned understand that if the assessment work obligation has not yet come due under 30 U.S.C. 28 (for those claims in their first assessment year only), a notice of intent to hold reciting this condition must be recorded by the December 30th following the filing of this waiver.
5. The undersigned understand that mill and tunnel sites may also be listed on this waiver and be waived from payment of the maintenance fee, and that a notice of intent to hold for these sites is required to be filed with the BLM by the December 30th following the filing of this waiver.
6. The undersigned understand and acknowledge that pursuant to 43 U.S.C. 1212 and 18 U.S.C. 1001, the filing or recording of a false, fictitious, or fraudulent document with the BLM may result in a fine of up to \$250,000, a prison term not to exceed five years, or both.
7. The mining claims, mill or tunnel sites for which this waiver from payment of the maintenance fees is requested are:

CLAIM OR SITE NAME	BLM RECORDATION SERIAL NUMBER
1. <u>Gold Canyon #1</u>	<u>AMC 403507</u>
2. <u>La Paz Gold #4</u>	<u>AMC 408794</u>
3.	
4.	
5.	
6.	
7.	
8.	
9.	
10.	

RECEIVED
BLM AZ STATE OFFICE
2013 SEP - 3 A ID: 36
PHOENIX, ARIZONA

The owner(s) (claimants) of the above mining claims and sites are:

Wesley McClure
(Owner's Name - Please Print)
206 E 5th St.
(Owner's Mailing Address)

Wesley McClure
(Owner's Signature)
Lake Park IA 51347
(City) (State) (Zip Code)

Tina McClure
(Owner's Name - Please Print)
206 E 5th St.
(Owner's Mailing Address)

Tina McClure
(Owner's Signature)
Lake Park IA 51347
(City) (State) (Zip Code)

(Owner's Name - Please Print)

(Owner's Mailing Address)

(Owner's Signature)

(City) (State) (Zip Code)

(Owner's Name - Please Print)

(Owner's Mailing Address)

(Owner's Signature)

(City) (State) (Zip Code)

ENTERED
SEP 19 2013
BY: *[Signature]*

(Owner's Name - Please Print)	(Owner's Signature)		
(Owner's Mailing Address)	(City)	(State)	(Zip Code)
(Owner's Name - Please Print)	(Owner's Signature)		
(Owner's Mailing Address)	(City)	(State)	(Zip Code)
(Owner's Name - Please Print)	(Owner's Signature)		
(Owner's Mailing Address)	(City)	(State)	(Zip Code)
(Owner's Name - Please Print)	(Owner's Signature)		
(Owner's Mailing Address)	(City)	(State)	(Zip Code)

18 U.S.C. 1001 and 43 U.S.C. 1212 make it a crime for any person knowingly and willfully to make to any department or agency of the United States any false, fictitious or fraudulent statements or representations as to any matter within its jurisdiction.

INSTRUCTIONS

1. This certification is made under the provisions of 43 U.S.C. § 1744 and 30 U.S.C. §28-28k and the regulations thereunder (43 CFR Part 3830).
2. The claimant(s) must fill in the dates in paragraph 1 for the beginning and ending of the assessment year for which this waiver is sought.
3. The claimant(s) must fill in the date in paragraph 2 for the beginning of the assessment year for which this waiver is sought.
4. All claim and site names and BLM serial numbers must be listed for the mining claims, mill sites, and tunnel sites for which the waiver is sought.
5. All owners of the mining claims, mill sites, and tunnel sites and their addresses must be given.
6. This waiver form must be signed by all the claimants or their designated agent, in original form. If an agent is designated, a notarized designation of agent, signed by all of the claimants with proper address given, must be submitted with this waiver.
7. This form must be filed no later than September 1st for the upcoming assessment year in the BLM State Office where the mining claims or sites are recorded, or the waiver cannot be granted by the BLM. (Example: To obtain a waiver for the assessment year 2012, which begins on September 1, 2011, you must qualify for and file for a waiver no later than September 1, 2011, in the proper BLM State Office.)
8. For all mining claims which require assessment work, you must record an affidavit of labor on or before the December 30th immediately following the filing of this waiver. For all other mining claims or sites waived, you must record a notice of intent to hold on or before the December 30th immediately following the filing of this waiver.
9. Mill and tunnel sites may also be listed on this waiver and be waived from payment of the maintenance fee. A notice of intent to hold for these sites is required to be filed by the December 30th following the filing of this waiver.

FOR OFFICIAL USE ONLY

AMC 408050
408791

UNITED STATES
DEPARTMENT OF THE INTERIOR
BUREAU OF LAND MANAGEMENT

Form 3830-2
(September 2010)

MAINTENANCE FEE WAIVER CERTIFICATION

769

FORM APPROVED
OMB NO. 1004-0114
Expires: August 31, 2013

SEE INSTRUCTIONS ON PAGE 2

- This small miner waiver is filed for the assessment year beginning on September 1, 2013 and ending on September 1, 2014.
- The undersigned and all related parties owned ten or fewer mining claims, mill, or tunnel sites located and maintained on Federal lands in the United States of America on September 1, 2013.
- The undersigned have performed the assessment work required by law for each mining claim listed prior to filing this waiver and understand that by filing this form, an affidavit of assessment work must be recorded by the December 30th following the filing of this waiver.
- The undersigned understand that if the assessment work obligation has not yet come due under 30 U.S.C. 28 (for those claims in their first assessment year only), a notice of intent to hold reciting this condition must be recorded by the December 30th following the filing of this waiver.
- The undersigned understand that mill and tunnel sites may also be listed upon this waiver and be waived from payment of the maintenance fee, and that a notice of intent to hold for these sites is required to be recorded by the December 30th immediately following the filing of this waiver.
- The undersigned understand and acknowledge that pursuant to 43 U.S.C. 1212 and 18 U.S.C. 1001, the filing or recording of a false, fictitious, or fraudulent document with the Bureau of Land Management may result in a fine of up to \$250,000, a prison term not to exceed five years, or both.
- The mining claims, mill or tunnel sites for which this waiver from payment of the maintenance fees is requested are:

CLAIM OR SITE NAME	BLM RECORDATION SERIAL NUMBER
1. SUNDANCE GOLD	✓ 408050
2. JOHNNYS GOLD	408051
3. LA PAZ GOLD #6	408796 x AC 486 - waived
4.	
5.	
6.	
7.	
8.	
9.	
10.	

(AC 486)
2014 Waivers

The owner(s) (claimants) of the above mining claims and sites are:

G. MONTGOMERY
(Owner's Name - Please Print)

PO Box 1032
(Street or P.O. Box)

NORTH BEND OR 97459
(City) (State) (Zip Code)

G. Montgomery
(Owner's Signature)

L. MONTGOMERY
(Owner's Name - Please Print)

PO Box 1032
(Street or P.O. Box)

NORTH BEND OR 97459
(City) (State) (Zip Code)

L. Montgomery
(Owner's Signature)

(Owner's Name - Please Print)

(Street or P.O. Box)

(City) (State) (Zip Code)

(Continued on page 2)

1/30/14 ENTERED INTO COMPUTER
(AC 483) Entered AFTER PROCESSING
the ACD dated Aug 31, 2012. Claimant paid the \$20
processing fee on 1-28-14, R# 295115 PB

RECEIVED
BLM AZ STATE OFFICE
2013 SEP - 6 P 2: 08
PHOENIX, ARIZONA

ENTERED
AC 486 = AMC 408796
SEP 19 2013
BY: *Jm*

3/PB

(Owner's Name - Please Print)	(Owner's Signature)
(Street or P.O. Box)	(City) (State) (Zip Code)
(Owner's Name - Please Print)	(Owner's Signature)
(Street or P.O. Box)	(City) (State) (Zip Code)
(Owner's Name - Please Print)	(Owner's Signature)
(Street or P.O. Box)	(City) (State) (Zip Code)
(Owner's Name - Please Print)	(Owner's Signature)
(Street or P.O. Box)	(City) (State) (Zip Code)

Title 18 U.S.C. Section 1001 and Title 43 U.S.C. Section 1212 makes it a crime for any person knowingly and willfully to make to any department or agency of the United States any false, fictitious or fraudulent statements or representations as to any matter within its jurisdiction.

INSTRUCTIONS

1. This certification is made under the provisions of §1744 of Title 43 and § 28-28k of Title 30 of the United States Code; and the regulations thereunder (43 CFR Part 3830).
2. The claimant(s) must fill in the dates in paragraph 1 for the beginning and ending of the assessment year for which this waiver is sought.
3. The claimant(s) must fill in the date in paragraph 2 for the beginning of the assessment year for which this waiver is sought.
4. All claim and site names and Bureau of Land Management (BLM) serial numbers must be listed for the mining claims, mill sites, and tunnel sites for which the waiver is sought.
5. All owners of the mining claims, mill sites, and tunnel sites and their addresses must be given.
6. This waiver form must be signed by all the claimants or their designated agent, in original form. If an agent is designated, a notarized designation of agent, signed by all of the claimants with proper address given, must be submitted with this waiver.
7. This form must be filed no later than September 1st for the upcoming assessment year in the BLM State Office where the mining claims or sites are recorded, or the waiver cannot be granted by the BLM. (Example: To obtain a waiver for the assessment year 2012, which begins on September 1, 2011, you must qualify for and file for a waiver no later than September 1, 2011, in the proper BLM State Office.)
8. For all mining claims which require assessment work, you must record an affidavit of labor on or before the December 30th immediately following the filing of this waiver. For all other mining claims or sites waived, you must record a notice of intent to hold on or before the December 30th immediately following the filing of this waiver.
9. Mill and tunnel sites may also be listed upon this waiver and be waived from payment of the maintenance fee. A notice of intent to hold for these sites is required to be filed by the December 30th following the filing of this waiver.

RECEIVED
BLM AZ STATE OFFICE
2013 SEP 10 P 2:08
PHOENIX ARIZONA


FOR OFFICIAL USE ONLY

Montgomery
PO Box 1032
North Bend OR
97459

CERTIFIED MAIL™



7012 3460 0002 0961 3356



1000

85004

U.S. POSTAGE
PAID
BANDON, OR
97411
SEP 03, 13
AMOUNT

\$3.56
00057647-05

BLM
Arizona State Office
One North Central Ave
Suite 800
Phoenix AZ 85004

PHOENIX, ARIZONA

2013 SEP - 6 P 2: 08


RECEIVED
BLM AZ STATE OFFICE

8500484427



Montgomery
PO box 1032
North Bend OR
97459

CERTIFIED MAIL™




7012 3460 0002 0961 3356



UNITED STATES
POSTAL SERVICE

1000



85004

U.S. POSTAGE
PAID
BANDON, OR
97411
SEP 03, 13
AMOUNT

\$3.56

00057647-05

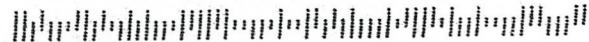
BLM
Arizona State Office
One North Central Ave
Suite 800
Phoenix AZ 85004

PHOENIX, ARIZONA

2013 SEP - 6 P 2:08

RECEIVED
BLM AZ STATE OFFICE

8500484427



**DEPARTMENT OF THE INTERIOR
BUREAU OF LAND MANAGEMENT
MINING CLAIMS
(LIVE) Serial Register Page**

Run Date/Time: 10/23/2013 04:51 PM

Page 1 of 1

01 05-10-1872;017STAT0091;30USC26,28,34

Case Type 384101: LODE CLAIM

Claim Name: LA PAZ GOLD #6

Commodity :

Case Disposition: ACTIVE

Required Maintenance Fee: \$140.00

Total Acres

20.660

Serial Number

AMC408796

Lead File Number

AMC408791

Name & Address

Int Rel

NAPIER HOLDINGS 9435 WATERSTONE BLVD STE 140 CINCINNATI, OH 45249-8229 CLAIMANT

Mer Twp Rng Sec

Quadrant

District/Field Office

County

14 0050N 0130W 033 SW LAKE HAVASU FO LA PAZ

Act Date

Code Action

Action Remarks

Receipt Number

04/15/2011	403	LOCATION DATE		
06/16/2011	395	RECORDATION NOTICE RECD	1	2364144
08/31/2012	682	MAINTENANCE FEE/\$140	2013;\$140	2649112
09/10/2013	480	EVID OF ASSMT FILED	2013	2879703
08/25/2011	682	MAINTENANCE FEE/\$140	2012	2415208
06/16/2011	484	LOCATION YEAR / MAINTENANCE	2011	2364144
09/03/2013	486	UNACCEPTABLE WAIVER	2014	
01/10/2012	396	TRF OF INTEREST FILED	KAROLYI STEVE	2496819
08/26/2011	669	LAND STATUS CHECKED		
06/16/2011	501	ACCT ADV IN LEAD FILE	AMC408791-AMC408799;	

Line Nr Remarks

NO WARRANTY IS MADE BY BLM
FOR USE OF THE DATA FOR
PURPOSES NOT INTENDED BY BLM

**DEPARTMENT OF THE INTERIOR
BUREAU OF LAND MANAGEMENT
MINING CLAIMS
(LIVE) Serial Register Page**

Run Date/Time: 12/17/2013 04:10 PM

Page 1 of 1

01 06-10-1872;017STAT0091;30USC26,28,34

Total Acres

Serial Number

Case Type 384101: LODE CLAIM

20.660

AMC408796

Claim Name: LA PAZ GOLD #6

Lead File Number

Commodity :

AMC408791

Case Disposition: ACTIVE

Required Maintenance Fee: \$140.00

Name & Address

Int Rel

NAPIER HOLDINGS

9435 WATERSTONE BLVD STE 140

CINCINNATI, OH 45249-8229

CLAIMANT

Mer Twp Rng Sec

Quadrant

District/Field Office

County

14 0050N 0130W 033

SW

LAKE HAVASU FO

LA PAZ

Act Date

Code

Action

Action Remarks

Receipt Number

04/15/2011

403

LOCATION DATE

06/16/2011

395

RECORDATION NOTICE RECD

1

2364144

08/31/2012

682

MAINTENANCE FEE/\$140

2013;\$140

2649112

09/10/2013

480

EVID OF ASSMT FILED

2013

2879703

08/25/2011

682

MAINTENANCE FEE/\$140

2012

2415208

06/16/2011

484

LOCATION YEAR / MAINTENANCE

2011

2364144

09/03/2013

486

UNACCEPTABLE WAIVER

2014

01/10/2012

396

TRF OF INTEREST FILED

KAROLYI STEVE

2496819

08/26/2011

669

LAND STATUS CHECKED

06/16/2011

501

ACCT ADV IN LEAD FILE

AMC408791-AMC408799;

Line Nr Remarks

NO WARRANTY IS MADE BY BLM
FOR USE OF THE DATA FOR
PURPOSES NOT INTENDED BY BLM

UNITED STATES
DEPARTMENT OF THE INTERIOR
BUREAU OF LAND MANAGEMENT
**MAINTENANCE FEE PAYMENT FORM
FOR PLACER MINING CLAIMS**

Ame 408791

Remitter Name: Daniel Salguero

Mailing Address: 1006 S. Limestone st

City, State, Zip: Benson AZ 85602

Check here if this is a change of address.

FOR COUNTY RECORDER'S USE

No. of claims 1
 Total due BLM \$ 140.00

- The maintenance fee may be paid by cash, check, money order, Bureau of Land Management (BLM) Declining Deposit Account, or credit card (VISA, American Express, Discover, or MasterCard). Payments must be remitted to the BLM State Office where your claim or site is recorded and received on or before September 1. If the payment is mailed, the envelope must be postmarked by a bona fide delivery service on or before September 1 and received at the proper BLM State Office within 15 calendar days after the due date. Payments may also be made by telephone using a credit card. A complete listing of BLM State Offices with their addresses and phone numbers can be found at <http://www.blm.gov>.
- The maintenance fee for the following claim(s) applies to the assessment year 2014.

CLAIM NAME	BLM SERIAL NO.	ACRES IN CLAIM	PAYMENT DUE TO THE BLM (See Instructions on Page 2)
LA PAZ #2	AMC408792	20	140.00

RECEIVED
BLM AZ STATE OFFICE
2013 AUG 29 P 12: 23
PHOENIX, ARIZONA

ENTERED

SEP 06 2013

BY: TS

Use a separate sheet for additional claim names, serial numbers, and claimant names and addresses.

2869985

United States Department of the Interior
 Bureau of Land Management
 LANDS/RECREATION & PLANNING
 ONE N CENTRAL AVE
 PHOENIX, AZ 85004 -2203
 Phone: 602-417-9200

Receipt

No:

2869985

Transaction #: 2955955	
Date of Transaction: 08/30/2013	
CUSTOMER:	
DANIEL SALGUERO 1006 S LIMESTONE ST BENSON,AZ 85602-6840 US	

LINE #	QTY	DESCRIPTION	REMARKS	UNIT PRICE	TOTAL
1	1.00	LOCATABLE MINERALS / MINING CLAIMS-NOT NEW-UNADJUD,ONE AUTH NO. ONLY / MINING CLAIM MONEY RECEIVED CASES: AMC408792/\$140.00	MAINT 2014/1	- n/a -	140.00
TOTAL:					\$140.00

PAYMENT INFORMATION			
NOTE: Items will appear on credit card statement as "Bureau of Land Mgmt CO".			
1	AMOUNT:	140.00	POSTMARKED: N/A
	TYPE:	CREDIT CARD	RECEIVED: 08/30/2013
	NAME:	SALGUERO, DANIEL 1006 S LIMESTONE ST BENSON AZ 85602-6840 US	
	CARD NO:	XXXXXXXXXXXX1478	AUTH CODE: H26398
	NAME ON CARD:	DANIEL SALGUERO	
	EXPIRES:	03/2015	
	SIGNATURE:		

REMARKS
RECD BY LH

This receipt was generated by the automated BLM Collections and Billing System and is a paper representation of a portion of the official electronic record contained therein.

UNITED STATES
DEPARTMENT OF THE INTERIOR
BUREAU OF LAND MANAGEMENT

408791
413772
416703

CREDIT CARD PAYMENT
For Mining Claim Maintenance Fee

THIS IS A CHANGE OF ADDRESS

TELEPHONE SUBMISSION - ACCURACY OF THE BELOW INFORMATION IS THE RESPONSIBILITY OF THE CLAIMANT/OWNER

NAME Maheer Mansour
ADDRESS 708 Leadenhall Ct
CITY Antioch STATE TN ZIP 37013
PHONE # _____

SEND RECEIPT TO Above address
 Other (Include Name and Mailing Address):

AMC NUMBER
408795
413773
416707

CLAIM/SITE NAME
La Paz Gold #5 ^{1ode} (20 acres)
Gold Basin South #2 (40 acres)
Gold Pension #1 (40 acres)

3 # of Claim/Site
x 140.00 Each
\$ 700 - Total Charged RMH (INITIALS)

RECEIPT # 2847133

DATE STAMP

RECEIVED
ELM AZ STATE OFFICE
2013 AUG -5 P 1:16
PHOENIX, ARIZONA

***** FOR OFFICIAL USE ONLY *****
DATE 8-12-13 INITIALS RE VERIFIED _____

United States Department of the Interior
Bureau of Land Management
 LANDS/RECREATION & PLANNING
 ONE N CENTRAL AVE
 PHOENIX, AZ 85004 -2203
 Phone: 602-417-9200

Receipt

No: 2847133

Transaction #: 2932802	
Date of Transaction: 08/05/2013	
CUSTOMER:	
MAHER MANSOUR 708 LEADENHALL CT ANTIOCH, TN 37013-2837 US	

LINE #	QTY	DESCRIPTION	REMARKS	UNIT PRICE	TOTAL
1	1.00	LOCATABLE MINERALS / MINING CLAIMS- NOT NEW-UNADJUD, ONE AUTH NO. ONLY / MINING CLAIM MONEY RECEIVED CASES: AMC408795/\$700.00	MAINT 2014/3	- n/a -	700.00
TOTAL:					\$700.00

PAYMENT INFORMATION			
NOTE: Items will appear on credit card statement as "Bureau of Land Mgmt CO".			
1	AMOUNT:	700.00	POSTMARKED: N/A
	TYPE:	CREDIT CARD	RECEIVED: 08/05/2013
	NAME:	MANSOUR, EMAN 708 LEADENHALL CT ANTIOCH TN 37013-2837 US	
	CARD NO:	XXXXXXXXXXXX7214	AUTH CODE: 101850
	NAME ON CARD:	EMAN MANSOUR	
	EXPIRES:	04/2015	
	SIGNATURE:		

REMARKS	

This receipt was generated by the automated BLM Collections and Billing System and is a paper representation of a portion of the official electronic record contained therein.

AMC 408791

UNITED STATES
DEPARTMENT OF THE INTERIOR
BUREAU OF LAND MANAGEMENT
**MAINTENANCE FEE PAYMENT FORM FOR
LODE CLAIMS, MILL SITES, AND TUNNEL SITES**

7-23-13

Remitter Name: RICHARD DROTLEFF

Mailing Address: 6730 KENNEDY AVE

City, State, Zip: HAMMOND, IN
46323

Check here if this is a change of address.

RECEIVED
BLM AZ STATE OFFICE
2013 JUL 26 P 2:45
PHOENIX, ARIZONA

FOR COUNTY RECORDER'S USE

No. of claims/sites _____
x \$140 per claim/site
Total due BLM \$ 140.00

1. The maintenance fee may be paid by cash, check, money order, Bureau of Land Management (BLM) Declining Deposit Account, or credit card (VISA, American Express, Discover, or MasterCard). Payments must be remitted to the BLM State Office where your claim or site is recorded and received on or before September 1. If the payment is mailed, the envelope must be postmarked by a bona fide delivery service on or before September 1 and received at the proper BLM State Office within 15 calendar days after the due date. Payments may also be made by telephone using a credit card. A complete listing of BLM State Offices with their addresses and phone numbers can be found at <http://www.blm.gov>.

2. The maintenance fee for the following claim(s)/site(s) applies to the assessment year 2014

CLAIM/SITE NAME	BLM SERIAL NO.
<u>CARAZ GOLD NO. 9</u>	<u>AMC 408799</u>

Use a separate sheet for additional claim/site names, serial numbers, and claimant names and addresses.

ENTERED INTO COMPLIANCE
AUG 12 2013

Receipt. 2841601

RODROT LARK
6730 KENNEDY AVE
HAMMOND, IN 46323

5 50 PM PHOENIX AZ 85004
24 JUL 2013 PM 8 L



RECEIVED
BLM AZ STATE OFFICE
2013 JUL 26 P 2:44
PHOENIX, ARIZONA

ARIZONA BLM
STATE OFFICE
ONE NORTH CENTRAL AVE.
SUITE 800
PHOENIX, AZ 85004-2700

United States Department of the Interior
Bureau of Land Management
 LANDS/RECREATION & PLANNING
 ONE N CENTRAL AVE
 PHOENIX, AZ 85004 -2203
 Phone: 602-417-9200

Receipt

No: 2841601

Transaction #: 2927212	
Date of Transaction: 07/29/2013	
CUSTOMER:	
RICHARD DROTTLEFF 6730 KENNEDY AVE HAMMOND, IN 46323-1546 US	

LINE #	QTY	DESCRIPTION	REMARKS	UNIT PRICE	TOTAL
1	1.00	LOCATABLE MINERALS / MINING CLAIMS- NOT NEW-UNADJUD, ONE AUTH NO. ONLY / MINING CLAIM MONEY RECEIVED CASES: AMC408799/\$140.00	MAINT FEE PYMNT (1) 2014	- n/a -	140.00
TOTAL:					\$140.00

PAYMENT INFORMATION					
1	AMOUNT:	140.00	POSTMARKED:	07/24/2013	
	TYPE:	CHECK	RECEIVED:	07/26/2013	
	CHECK NO:	1022			
	NAME:	DROTTLEFF, RICHARD JOHN 6730 KENNEDY AVE HAMMOND IN 46323-1546 US			

REMARKS

This receipt was generated by the automated BLM Collections and Billing System and is a paper representation of a portion of the official electronic record contained therein.

UNITED STATES
DEPARTMENT OF THE INTERIOR
BUREAU OF LAND MANAGEMENT

Amc 408050
Avc 408791
FORM APPROVED
OMB NO. 1004-0114
Expires: August 31, 2013

667

MAINTENANCE FEE WAIVER CERTIFICATION

SEE INSTRUCTIONS ON PAGE 2 (PB)

- This small miner waiver is filed for the assessment year beginning on September 1, 2012 and ending on September 1, 2013.
- The undersigned and all related parties owned ten or fewer mining claims, mill, or tunnel sites located and maintained on Federal lands in the United States of America on September 1, 2012.
- The undersigned have performed the assessment work required by law for each mining claim listed prior to filing this waiver and understand that by filing this form, an affidavit of assessment work must be recorded by the December 30th following the filing of this waiver.
- The undersigned understand that if the assessment work obligation has not yet come due under 30 U.S.C. 28 (for those claims in their first assessment year only), a notice of intent to hold reciting this condition must be recorded by the December 30th following the filing of this waiver.
- The undersigned understand that mill and tunnel sites may also be listed upon this waiver and be waived from payment of the maintenance fee, and that a notice of intent to hold for these sites is required to be recorded by the December 30th immediately following the filing of this waiver.
- The undersigned understand and acknowledge that pursuant to 43 U.S.C. 1212 and 18 U.S.C. 1001, the filing or recording of a false, fictitious, or fraudulent document with the Bureau of Land Management may result in a fine of up to \$250,000, a prison term not to exceed five years, or both.
- The mining claims, mill or tunnel sites for which this waiver from payment of the maintenance fees is requested are:

CLAIM OR SITE NAME	BLM RECORDATION SERIAL NUMBER
1. SUNDANCE GOLD	408050
2. JOHNNYS GOLD	408051
3.	
4.	
5.	
6.	
7.	
8.	
9.	
10.	

RECEIVED
BLM AT STATE OFFICE
2012 AUG 31 P 2:52
PHOENIX, ARIZONA

The owner(s) (claimants) of the above mining claims and sites are:

G. MONTGOMERY

(Owner's Name - Please Print)

PO BOX 1032

(Street or P.O. Box)

NORTH BEND

OR

97459

(City)

(State)

(Zip Code)

G. Montgomery
(Owner's Signature)

L. MONTGOMERY

(Owner's Name - Please Print)

PO BOX 1032

(Street or P.O. Box)

NORTH BEND

OR

97459

(City)

(State)

(Zip Code)

L. Montgomery
(Owner's Signature)

(Owner's Name - Please Print)

(Street or P.O. Box)

(City)

(State)

(Zip Code)

(Owner's Signature)

(Continued on page 2)

ENTRANCED INTO COMPUTER

9/19/12 AT

(Owner's Name - Please Print)	(Owner's Signature)
(Street or P.O. Box)	(City) (State) (Zip Code)
(Owner's Name - Please Print)	(Owner's Signature)
(Street or P.O. Box)	(City) (State) (Zip Code)
(Owner's Name - Please Print)	(Owner's Signature)
(Street or P.O. Box)	(City) (State) (Zip Code)
(Owner's Name - Please Print)	(Owner's Signature)
(Street or P.O. Box)	(City) (State) (Zip Code)

Title 18 U.S.C. Section 1001 and Title 43 U.S.C. Section 1212 makes it a crime for any person knowingly and willfully to make to any department or agency of the United States any false, fictitious or fraudulent statements or representations as to any matter within its jurisdiction.

INSTRUCTIONS

1. This certification is made under the provisions of §1744 of Title 43 and § 28-28k of Title 30 of the United States Code; and the regulations thereunder (43 CFR Part 3830).
2. The claimant(s) must fill in the dates in paragraph 1 for the beginning and ending of the assessment year for which this waiver is sought.
3. The claimant(s) must fill in the date in paragraph 2 for the beginning of the assessment year for which this waiver is sought.
4. All claim and site names and Bureau of Land Management (BLM) serial numbers must be listed for the mining claims, mill sites, and tunnel sites for which the waiver is sought.
5. All owners of the mining claims, mill sites, and tunnel sites and their addresses must be given.
6. This waiver form must be signed by all the claimants or their designated agent, in original form. If an agent is designated, a notarized designation of agent, signed by all of the claimants with proper address given, must be submitted with this waiver.
7. This form must be filed no later than September 1st for the upcoming assessment year in the BLM State Office where the mining claims or sites are recorded, or the waiver cannot be granted by the BLM. (Example: To obtain a waiver for the assessment year 2012, which begins on September 1, 2011, you must qualify for and file for a waiver no later than September 1, 2011, in the proper BLM State Office.)
8. For all mining claims which require assessment work, you must record an affidavit of labor on or before the December 30th immediately following the filing of this waiver. For all other mining claims or sites waived, you must record a notice of intent to hold on or before the December 30th immediately following the filing of this waiver.
9. Mill and tunnel sites may also be listed upon this waiver and be waived from payment of the maintenance fee. A notice of intent to hold for these sites is required to be filed by the December 30th following the filing of this waiver.

PHOENIX, ARIZONA

RECEIVED
BLM AZ STATE OFFICE

SEP 31 P 2:52

OFFICIAL USE ONLY

UNITED STATES
DEPARTMENT OF THE INTERIOR
BUREAU OF LAND MANAGEMENT
**MAINTENANCE FEE PAYMENT FORM FOR
LODE CLAIMS, MILL SITES, AND TUNNEL SITES**

Remitter Name: L. MONTGOMERY
 Mailing Address: PO BOX 1032
 City, State, Zip: NORTH BEND OR 97459

Check here if this is a change of address.

FOR COUNTY RECORDER'S USE

No. of claims/sites 1
 x \$140 per claim/site
 Total due BLM \$ 140.00

- The maintenance fee may be paid by cash, check, money order, Bureau of Land Management (BLM) Declining Deposit Account, or credit card (VISA, American Express, Discover, or MasterCard). Payments must be remitted to the BLM State Office where your claim or site is recorded and received on or before September 1. If the payment is mailed, the envelope must be postmarked by a bona fide delivery service on or before September 1 and received at the proper BLM State Office within 15 calendar days after the due date. Payments may also be made by telephone using a credit card. A complete listing of BLM State Offices with their addresses and phone numbers can be found at <http://www.blm.gov>.
- The maintenance fee for the following claim(s)/site(s) applies to the assessment year 2012:

CLAIM/SITE NAME	BLM SERIAL NO.
<u>LA PAZ GOLD #6</u>	<u>2108796</u>
	RECEIVED BLM STATE OFFICE PHOENIX, ARIZONA AUG 31 P 2:51

Use a separate sheet for additional claim/site names, serial numbers, and claimant names and addresses.

ENTERED INTO COMPUTER
9/18/12 AT

When Recorded Return Document to:

G+L MONTGOMERY
PO BOX 1032
NORTH BEND OR
97459

Check here if this is a change of address.

Telephone: 541.902.0056

E-mail address: Ldm883@yahoo.com

AFFIDAVIT OF PERFORMANCE OF ANNUAL WORK

1. State of Arizona, County of MARICOPA ss:

2. I (Name) LINDA MONTGOMERY

3. Reside at (Address) 3696 BROADWAY
STE #224

City North Bend County COOS

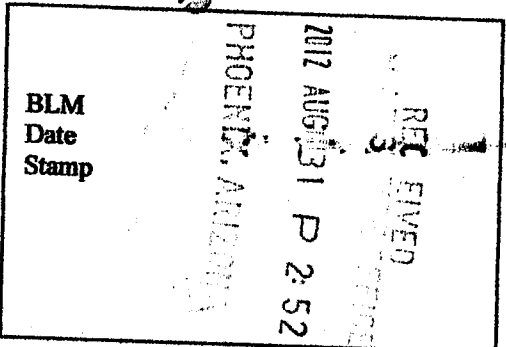
State OR Zip 97459

being duly sworn, depose and say that I am a citizen of the United States, more than eighteen years of age, and that all of the facts set forth in this affidavit, subject to the provisions and penalties of 18 U.S.C. 1001 pertaining to the filing of false, fictitious, or fraudulent statements with the United States, are true and correct according to the best of my knowledge, information and belief.

4. Owner's name and address (if not shown in Items 1-3 above). G+L MONTGOMERY
PO BOX 1032 NORTH BEND OR 97459

5. That I am personally acquainted with the mining claim(s). The work and improvements were made by and at the expense of the owner(s) of said claim(s). Said contiguous group of claims, listed on this document, are situated in the

(optional) Mining District: MARICOPA County, Arizona.



Line No.	AMC NUMBER	CLAIM/SITE NAME	COUNTY RECORDER DATA (If available)	TWP	RNG	SEC
1	408050	Sundance GOLD	MARICOPA	6N	5W	19
2	408051	JOHNNY'S GOLD	MARICOPA	6N	5W	19
3						
4						
5						
6						

RECEIVED
BLM AZ STATE OFFICE
2012 AUG 31 P 2:52
PHOENIX, ARIZONA

7						
8						
9						
10						

6. That between the dates starting at 12 o'clock noon on September 1, 20 12 at least \$ 600.00 dollars worth of work and improvements were done and performed upon said claim(s) or upon one or more of a contiguous group of claims for the benefit of all, wholly or partly outside of a contiguous group of claims for the benefit of all, not including the location work.

7. That the following persons were employed to perform the work and improvements described herein: G.W. MONTGOMERY + L.D. MONTGOMERY

8. That the work and improvements performed were: DUG SEVERAL TEST HOLES IN CLAIMS IN MAIN WASHES, CLASSIFIED MATERIAL + PANNED IT OUT. WORK WAS DONE BY HAND WITH SHOVEL +

9. Dated: 8.24.12 Signature: Linda Montgomery VACPAK

SUBSCRIBED AND SWORN TO before me, a Notary Public, this 24th day of August 20 12

By: Linda Montgomery
Notary Public Sabrina Marie Johnson
My Commission Expires May 25th, 2015

OFFICIAL SEAL
SABRINA MARIE JOHNSON
NOTARY PUBLIC - OREGON
COMMISSION NO. 458758
MY COMMISSION EXPIRES MAY 25, 2015

Bureau of Land Management
Arizona State Office
www.az.blm.gov

No. of Claims: _____ x \$10 = _____
Check No.: _____ Init. _____
Receipt No.: _____
For BLM Use Only

United States Department of the Interior
 Bureau of Land Management
 LANDS/RECREATION & PLANNING
 ONE N CENTRAL AVE
 PHOENIX, AZ 85004 -2203
 Phone: 602-417-9200

Receipt

No:

2649112

Transaction #: 2729906	
Date of Transaction: 09/04/2012	
CUSTOMER:	
G MONTGOMERY PO BOX 1032 NORTH BEND, OR 97459-0004 US	

LINE #	QTY	DESCRIPTION	REMARKS	UNIT PRICE	TOTAL
1	1.00	LOCATABLE MINERALS / MINING CLAIMS- NOT NEW-UNADJUD, ONE AUTH NO. ONLY / MINING CLAIM MONEY RECEIVED CASES: AMC408050/\$160.00	MAINT (1) 2013, WAVIER & POL (2)	- n/a -	160.00
TOTAL:					\$160.00

PAYMENT INFORMATION					
1	AMOUNT:	140.00	POSTMARKED:	N/A	
	TYPE:	CHECK	RECEIVED:	09/04/2012	
	CHECK NO:	591			
	NAME:	MONTGOMERY, G			
2	AMOUNT:	20.00	POSTMARKED:	N/A	
	TYPE:	CHECK	RECEIVED:	09/04/2012	
	CHECK NO:	592			
	NAME:	MONTGOMERY, G			

REMARKS

This receipt was generated by the automated BLM Collections and Billing System and is a paper representation of a portion of the official electronic record contained therein.

407728
 413302
 412179
 413772
 414381
 413994
 405325
 414237
 413527
 408791
 412732
 403502
 405534

MAINTENANCE FEE PAYMENT

Claimant Name: Steve Karolyi
 Address: PO Box 74353
 City: Phoenix State: Az Zip: 85087
 Telephone: 623-465-5076
 E-mail address: _____
 Signature: _____

RECEIVED
 BLM AZ STATE OFFICE
 2012 AUG 31 P 3: 04
 PHOENIX, ARIZONA
 BLM
 Date
 Stamp

Check here if this is a change of address.

LINE NO.	AMC NUMBER	CLAIM/SITE NAME	COUNTY RECORDER DATA (If available)	TWP	RNG	SEC
1	413302	Snowball				
2						
3						
4						
5						
6						
7		1 closed claim - refund				
8						
9						
10						

List additional claims on Form MCF114.

Bureau of Land Management
 Arizona State Office
 www.blm.gov/az/

No. of Claims: 1 x \$140 = 140
 Check No: 8165 Init. SC
 Receipt No.: 2647345
 For BLM Use Only

This form is available from the Arizona Department of Mines and Mineral Resources and may be reproduced.

ENTERED INTO COMPUTER
 9/11/2012
 \$420

Form: MCF112
 Revised July 2009

MAINTENANCE FEE PAYMENT

Claimant Name: Steve Karoluj
 Address: PO Box 74353
 City: Phoenix State: AZ Zip: 85087
 Telephone: 623-465-5076
 E-mail address: _____
 Signature: _____

RECEIVED
 BLM AZ STATE OFFICE
 2012 AUG 31 P 3:04
 PHOENIX, ARIZONA
 BLM
 Date
 Stamp

Check here if this is a change of address.

LINE NO.	AMC NUMBER	CLAIM/SITE NAME	COUNTY RECORDER DATA (if available)	TWP	RNG	SEC
1	408511	Tres Amigos #3		10N	11W	35
2	405544	Lost River #4A		10N	11W	6
3	405542	Lost River #4	closed	10N	11W	6
4						
5						
6						
7						
8						
9						
10						

List additional claims on Form MCF114.

Bureau of Land Management
 Arizona State Office
 www.blm.gov/az/

No. of Claims: 3 x \$140 = ~~420~~ 700
 Check No: 8165 Init. SC
 Receipt No.: 2649345
 For BLM Use Only

MAINTENANCE FEE PAYMENT

Claimant Name: Steve Karolyi
 Address: PO Box 74353
 City: Phoenix State: Az Zip: 85087
 Telephone: 623-465-5076
 E-mail address: _____
 Signature: [Signature]

Check here if this is a change of address.

RECEIVED
 BLM AZ STATE OFFICE
 2012 AUG 31 P 3:04
 PHOENIX, ARIZONA
 BLM
 Date
 Stamp

LINE NO.	AMC NUMBER	CLAIM/SITE NAME	COUNTY RECORDER DATA (If available)	TWP	RNG	SEC
1	412183	Cleator Grid #5		11N	1E	23
2						
3						
4						
5						
6						
7						
8						
9						
10						

List additional claims on Form MCF114.

Bureau of Land Management
 Arizona State Office
 www.blm.gov/az/

No. of Claims: 1 x \$140 = 140
 Check No: 8165 Init. SC
 Receipt No.: 2647345
 For BLM Use Only

MAINTENANCE FEE PAYMENT

Claimant Name: Steve Karolyi

Address: PO Box 74353

City: Phoenix State: Ariz Zip: 85087

Telephone: 623-465-5076

E-mail address: _____

Signature: _____

Check here if this is a change of address.

RECEIVED
 BLM AZ STATE OFFICE
 2012 AUG 31 P 3:04
 PHOENIX, ARIZONA
 BLM
 Date
 Stamp

LINE NO.	AMC NUMBER	CLAIM/SITE NAME	COUNTY RECORDER DATA (if available)	TWP	RNG	SEC
1	413188	Gold Treasure #4		5N	11W	29
2						
3						
4						
5						
6						
7						
8						
9						
10						

List additional claims on Form MCF114.

Bureau of Land Management
 Arizona State Office
www.blm.gov/az/

No. of Claims: 1 x \$140 = 280
 Check No: 8165 Init. SC
 Receipt No.: 2647345
 For BLM Use Only

MAINTENANCE FEE PAYMENT

Claimant Name: Steve Karolyi
 Address: PO Box 74353
 City: Phoenix State: Az Zip: 85087
 Telephone: 623-465-5076
 E-mail address: _____
 Signature: [Signature]

Check here if this is a change of address.

RECEIVED
 BLM AZ STATE OFFICE
 2012 AUG 31 P 3:04
 PHOENIX, ARIZONA
 BLM
 Date
 Stamp

LINE NO.	AMC NUMBER	CLAIM/SITE NAME	COUNTY RECORDER DATA (If available)	TWP	RNG	SEC
1	413998	Rio Oro Gold #2		1S	11E	15
2						
3						
4						
5						
6						
7						
8						
9						
10						

List additional claims on Form MCF114.

Bureau of Land Management
 Arizona State Office
 www.blm.gov/az/

No. of Claims: 1 x \$140 = 280
 Check No: 8165 Init. SC
 Receipt No.: 2647345
 For BLM Use Only

MAINTENANCE FEE PAYMENT

Claimant Name: Steve Karoluj
 Address: PO Box 74353
 City: Phoenix State: Az Zip: 85087
 Telephone: 623-465-5076
 E-mail address: _____
 Signature: _____

RECEIVED
 BLM AZ STATE OFFICE
 2012 AUG 31 P 3:04
 PHOENIX, ARIZONA
 BLM
 Date
 Stamp

Check here if this is a change of address.

LINE NO.	AMC NUMBER	CLAIM/SITE NAME	COUNTY RECORDER DATA (If available)	TWP	RNG	SEC
1	412180	Cleator Gold #2		11N	18	22
2						
3						
4						
5						
6						
7						
8						
9						
10						

List additional claims on Form MCF114.

Bureau of Land Management
 Arizona State Office
 www.blm.gov/az/

No. of Claims: 1 x \$140 = 140
 Check No: 8165 Init. SC
 Receipt No.: 2647345
 For BLM Use Only

Form: MCF112
 Revised July 2009

This form is available from the Arizona Department of Mines and Mineral Resources and may be reproduced.

MAINTENANCE FEE PAYMENT

Claimant Name: Steve Karolyi
 Address: PO Box 74353
 City: Phoenix State: Az Zip: 85087
 Telephone: 6023-465-5076
 E-mail address: _____
 Signature: _____

RECEIVED
 BLM AZ STATE OFFICE
 2012 AUG 31 P 3:04
 PHOENIX, ARIZONA
 BLM
 Date
 Stamp

Check here if this is a change of address.

LINE NO.	AMC NUMBER	CLAIM/SITE NAME	COUNTY RECORDER DATA (If available)	TWP	RNG	SEC
1	414241	Golden Crown #9		4N	13W	5
2						
3						
4						
5						
6						
7						
8						
9						
10						

List additional claims on Form MCF114.

Bureau of Land Management
 Arizona State Office
 www.blm.gov/az/

No. of Claims: 1 x \$140 = 280-
 Check No: 8165 Init. SC
 Receipt No.: 8647345
 For BLM Use Only

Form: MCF112
 Revised July 2009

This form is available from the Arizona Department of Mines and Mineral Resources and may be reproduced.

MAINTENANCE FEE PAYMENT

Claimant Name: Steve Karolji
 Address: PO Box 74353
 City: Phoenix State: Az Zip: 85087
 Telephone: 623-465-5076
 E-mail address: _____
 Signature: [Signature]

BLM
Date
Stamp

RECEIVED
BLM AZ STATE OFFICE
2012 AUG 31 P 3:04
PHOENIX, ARIZONA

Check here if this is a change of address.

LINE NO.	AMC NUMBER	CLAIM/SITE NAME	COUNTY RECORDER DATA (If available)	TWP	RNG	SEC
1	408795	La Paz Gold #5		5N	13W	33
2						
3						
4						
5						
6						
7						
8						
9						
10						

List additional claims on Form MCF114.

Bureau of Land Management
 Arizona State Office
 www.blm.gov/az/

No. of Claims: 1 x \$140 = 140
 Check No: 8165 Init. SC
 Receipt No.: 2647345
 For BLM Use Only

Form: MCF112
 Revised July 2009

This form is available from the Arizona Department of Mines and Mineral Resources and may be reproduced.

MAINTENANCE FEE PAYMENT

Claimant Name: Steve Karolyi
 Address: PO Box 74353
 City: Phoenix State: Az Zip: 85087
 Telephone: 623-465-5076
 E-mail address: _____
 Signature: _____

Check here if this is a change of address.

RECEIVED
 BLM AZ STATE OFFICE
 2012 AUG 31 P 3:04
 PHOENIX, ARIZONA
 BLM
 Date
 Stamp

LINE NO.	AMC NUMBER	CLAIM/SITE NAME	COUNTY RECORDER DATA (If available)	TWP	RNG	SEC
1	407730	Camp Wash #3		3N	7W	4
2						
3						
4						
5						
6						
7						
8						
9						
10						

List additional claims on Form MCF114.

Bureau of Land Management
 Arizona State Office
 www.blm.gov/az/

No. of Claims: 1 x \$140 = 280
 Check No: 8165 Init. SC
 Receipt No.: 2647345
 For BLM Use Only

Form: MCF112
 Revised July 2009

This form is available from the Arizona Department of Mines and Mineral Resources and may be reproduced.

MAINTENANCE FEE PAYMENT

Claimant Name: Steve Karolyi
 Address: PO Box 74353
 City: Phoenix State: Az Zip: 85087
 Telephone: 623-465-5076
 E-mail address: _____
 Signature: [Signature]

BLM
Date
Stamp

RECEIVED
BLM AZ STATE OFFICE
2012 AUG 31 P 3:04
PHOENIX, ARIZONA

Check here if this is a change of address.

LINE NO.	AMC NUMBER	CLAIM/SITE NAME	COUNTY RECORDER DATA (if available)	TWP	RNG	SEC
1	413786	Gold Treasure #2		5N	11W	29
2						
3						
4						
5						
6						
7						
8						
9						
10						

List additional claims on Form MCF114.

Bureau of Land Management
 Arizona State Office
www.blm.gov/az/

No. of Claims: 1 x \$140 = 280
 Check No: 8165 Init. SC
 Receipt No.: 2647345
 For BLM Use Only

Form: MCF112
 Revised July 2009

This form is available from the Arizona Department of Mines and Mineral Resources and may be reproduced.

MAINTENANCE FEE PAYMENT

Claimant Name: Steve Karolyi
 Address: PO Box 74353
 City: Phoenix State: Az Zip: 85087
 Telephone: 623-465-5076
 E-mail address: _____
 Signature: _____

Check here if this is a change of address.

RECEIVED
 BLM AZ STATE OFFICE
 2012 AUG 31 P 3:04
 PHOENIX, ARIZONA
 BLM
 Date
 Stamp

LINE NO.	AMC NUMBER	CLAIM/SITE NAME	COUNTY RECORDER DATA (If available)	TWP	RNG	SEC
1	412737	La Paz #10		5N	13W	34
2						
3						
4						
5						
6						
7						
8						
9						
10						

List additional claims on Form MCF114.

Bureau of Land Management
 Arizona State Office
www.blm.gov/az/

No. of Claims: 1 x \$140 = 140
 Check No: 8165 Init. SC
 Receipt No.: 2647345
 For BLM Use Only

Form: MCF112
 Revised July 2009

MAINTENANCE FEE PAYMENT

Claimant Name: Steve Karolvi
 Address: PO Box 74353
 City: Phoenix State: Az Zip: 85087
 Telephone: 602-465-5076
 E-mail address: _____
 Signature: _____

RECEIVED
 BLM AZ STATE OFFICE
 2012 AUG 31 P 3:04
 PHOENIX, ARIZONA
 BLM
 Date
 Stamp

Check here if this is a change of address.

LINE NO.	AMC NUMBER	CLAIM/SITE NAME	COUNTY RECORDER DATA (If available)	TWP	RNG	SEC
1	412735	Gold Basin #2		28N	18W	22
2						
3						
4						
5						
6						
7						
8						
9						
10						

List additional claims on Form MCF114.

Bureau of Land Management
 Arizona State Office
 www.blm.gov/az/

No. of Claims: 1 x \$140 = 280
 Check No: 8165 Init. SC
 Receipt No.: 2647345
 For BLM Use Only

Form: MCF112
 Revised July 2009

MAINTENANCE FEE PAYMENT

Claimant Name: Steve Karolyi
 Address: PO Box 74353
 City: Phoenix State: Az Zip: 85087
 Telephone: 623-465-5076
 E-mail address: _____
 Signature: _____

RECEIVED
 BLM AZ STATE OFFICE
 2012 AUG 31 P 3:04
 PHOENIX, ARIZONA
 BLM
 Date
 Stamp

Check here if this is a change of address.

LINE NO.	AMC NUMBER	CLAIM/SITE NAME	COUNTY RECORDER DATA (If available)	TWP	RNG	SEC
1	413787	Gold Treasure #3		5N	11W	29
2						
3						
4						
5						
6						
7						
8						
9						
10						

List additional claims on Form MCF114.

Bureau of Land Management
 Arizona State Office
 www.blm.gov/az/

No. of Claims: 1 x \$140 = 280-
 Check No: 8165 Init. SC
 Receipt No.: 2647345
 For BLM Use Only

Form: MCF112
 Revised July 2009

MAINTENANCE FEE PAYMENT

Claimant Name: Steve Karolyi
 Address: PO Box 74353
 City: Phoenix State: Az Zip: 85087
 Telephone: 603-465-5076
 E-mail address: _____
 Signature: [Signature]

RECEIVED
 BLM AZ STATE OFFICE
 2012 AUG 31 P 3:04
 PHOENIX, ARIZONA
 BLM
 Date
 Stamp

Check here if this is a change of address.

LINE NO.	AMG NUMBER	CLAIM/SITE NAME	COUNTY RECORDER DATA (If available)	TWP	RNG	SEC
1	413120	Cold Basin #4		38N	18W	22
2						
3						
4						
5						
6						
7						
8						
9						
10						

List additional claims on Form MCF114.

Bureau of Land Management
 Arizona State Office
 www.blm.gov/az/

No. of Claims: 1 x \$140 = 280
 Check No: 8165 Init. SC
 Receipt No.: 2647345
 For BLM Use Only

Form: MCF112
 Revised July 2009

MAINTENANCE FEE PAYMENT

Claimant Name: Steve Karolyi
 Address: PO Box 74353
 City: Phoenix State: Az Zip: 85087
 Telephone: 623-465-5076
 E-mail address: _____
 Signature: _____

Check here if this is a change of address.

RECEIVED
 BLM AZ STATE OFFICE
 2012 AUG 31 P 3:04
 PHOENIX, ARIZONA
 BLM
 Date
 Stamp

LINE NO.	AMC NUMBER	CLAIM/SITE NAME	COUNTY RECORDER DATA (If available)	TWP	RNG	SEC
1	414385	Golden Crown #1		4N	13W	5
2						
3						
4						
5						
6						
7						
8						
9						
10						

List additional claims on Form MCF114.

Bureau of Land Management
 Arizona State Office
 www.blm.gov/az/

No. of Claims: 1 x \$140 = 280
 Check No: 8165 Init. SC
 Receipt No.: 2647345
 For BLM Use Only

Form: MCF112
 Revised July 2009

This form is available from the Arizona Department of Mines and Mineral Resources and may be reproduced.

MAINTENANCE FEE PAYMENT

Claimant Name: Steve Karolyi
 Address: PO Box 74353
 City: Phoenix State: Az Zip: 85087
 Telephone: 623-465-5076
 E-mail address: _____
 Signature: [Signature]

RECEIVED
 BLM AZ STATE OFFICE
 2012 AUG 31 P 3:04
 PHOENIX, ARIZONA
 BLM
 Date
 Stamp

Check here if this is a change of address.

LINE NO.	AMC NUMBER	CLAIM/SITE NAME	COUNTY RECORDER DATA (If available)	TWP	RNG	SEC
1	405332	Gold Camp Draw		5N	12W	11
2						
3						
4						
5						
6						
7						
8						
9						
10						

List additional claims on Form MCF114.

Bureau of Land Management
 Arizona State Office
 www.blm.gov/az/

No. of Claims: 1 x \$140 = 280
 Check No: 8165 Init. SC
 Receipt No.: 2647345
 For BLM Use Only

Form: MCF112
 Revised July 2009

MAINTENANCE FEE PAYMENT

Claimant Name: Steve Karolyi
 Address: PO Box 74353
 City: Phoenix State: Az Zip: 85087
 Telephone: 623-465-5076
 E-mail address: _____
 Signature: _____

Check here if this is a change of address.

RECEIVED
 BLM AZ STATE OFFICE
 2012 AUG 31 P 3:04
 PHOENIX, ARIZONA
 BLM
 Date
 Stamp

LINE NO.	AMC NUMBER	CLAIM/SITE NAME	COUNTY RECORDER DATA (If available)	TWP	RNG	SEC
1	413531	Vulture West Cold #4		60N	60W	34
2						
3						
4						
5						
6						
7						
8						
9						
10						

List additional claims on Form MCF114.

Bureau of Land Management
 Arizona State Office
 www.blm.gov/az/

No. of Claims: 1 x \$140 = 280
 Check No: 8165 Init. SC
 Receipt No.: 2647345
 For BLM Use Only

Form: MCF112
 Revised July 2009

This form is available from the Arizona Department of Mines and Mineral Resources and may be reproduced.

United States Department of the Interior
 Bureau of Land Management
 LANDS/RECREATION & PLANNING
 ONE N CENTRAL AVE
 PHOENIX, AZ 85004 -2203
 Phone: 602-417-9200

Receipt

No: 2647345

Transaction #: 2728117	
Date of Transaction: 08/31/2012	
CUSTOMER:	
STEVE KAROLYI PO BOX 74353 PHOENIX, AZ 85087-1006 US	

LINE #	QTY	DESCRIPTION	REMARKS	UNIT PRICE	TOTAL
1	1.00	LOCATABLE MINERALS / MINING CLAIMS-NOT NEW-UNADJUD, ONE AUTH NO. ONLY / MINING CLAIM MONEY RECEIVED CASES: AMC413302/\$4620.00	MAINT (19) 2013	- n/a -	4620.00
TOTAL:					\$4,620.00

PAYMENT INFORMATION					
1	AMOUNT:	4620.00	POSTMARKED:	N/A	
	TYPE:	CHECK	RECEIVED:	08/31/2012	
	CHECK NO:	8165			
	NAME:	KAROLYI, STEVE PO BOX 74353 PHOENIX AZ 85087-1006 US			

REMARKS

This receipt was generated by the automated BLM Collections and Billing System and is a paper representation of a portion of the official electronic record contained therein.

DEPARTMENT OF THE INTERIOR
BUREAU OF LAND MANAGEMENT

MINING CLAIMS

MC Customer Information - With Serial No. and Claim Name

ACTIVE CLAIMS

Run Date: 09/11/2012 10:54 AM

Admin State: AZ

Geo State: AZ

KAROLYI STEVE
PO BOX 74353
PHOENIX, AZ 85087-10

CUSTOMER ID: 2135101

<u>Serial No.</u>	<u>Claim Name/Number</u>	<u>Lead Serial No.</u>	<u>Disposition</u>
AMC402301	GOLD PASS #8	AMC402301	ACTIVE
AMC402302	GOLD PASS #7	AMC402301	ACTIVE
AMC403510	TRES AMIGOS #1	AMC403502	ACTIVE
AMC403511	TRES AMIGOS #3	AMC403502	ACTIVE
AMC403658	ALAMO GOLD #1	AMC403658	ACTIVE
AMC403659	ALAMO #1-A	AMC403658	ACTIVE
AMC404137	GOLD PASS #11	AMC404130	ACTIVE
AMC404138	GOLD PASS #12	AMC404130	ACTIVE
AMC404140	TRES AMIGOS #4	AMC404130	ACTIVE
AMC404141	TRES AMIGOS #4-A	AMC404130	ACTIVE
AMC405324	NUGGET CANYON-A	AMC405320	ACTIVE
AMC405327	BOOT JACK GOLD	AMC405325	ACTIVE
AMC405332	GOLD CAMP DRAW	AMC405325	ACTIVE
AMC405338	NUGGET CANYON GOLD	AMC405325	ACTIVE
AMC405339	TRAVIS	AMC405325	ACTIVE
AMC405544	LOST RIVER #4A	AMC405534	ACTIVE
AMC406088	SUPERSTITION #8	AMC406082	ACTIVE
AMC406393	SUNDANCE GOLD #2-A	AMC406377	ACTIVE
AMC406394	SUNDANCE GOLD #5-A	AMC406377	ACTIVE
AMC406395	SUNDANCE GOLD #8-A	AMC406377	ACTIVE
AMC406396	SUNDANCE GOLD #11-A	AMC406377	ACTIVE
AMC406397	SUNDANCE GOLD #11-B	AMC406377	ACTIVE
AMC406398	SUNDANCE GOLD #13-A	AMC406377	ACTIVE
AMC407730	CAMP WASH GOLD #3	AMC407728	ACTIVE
AMC407732	CAMP WASH GOLD #5	AMC407728	ACTIVE
AMC407735	CAMP WASH GOLD #8	AMC407728	ACTIVE
AMC408795	LA PAZ GOLD #5	AMC408791	ACTIVE
AMC411356	TESORO GOLD	AMC411356	ACTIVE
AMC412180	CLEATOR GOLD #2	AMC412179	ACTIVE
AMC412183	CLEATOR GOLD #5	AMC412179	ACTIVE
AMC412184	TOWN BUTTE #6	AMC412179	ACTIVE
AMC412186	TOWN BUTTE #8	AMC412179	ACTIVE
AMC412187	TOWN BUTTE #9	AMC412179	ACTIVE
AMC412422	SUPER #3	AMC412420	ACTIVE
AMC412423	SUPER #4	AMC412420	ACTIVE
AMC412424	SUPER #6	AMC412420	ACTIVE
AMC412427	VULTURE #3	AMC412420	ACTIVE
AMC412732	SUPER #5	AMC412732	ACTIVE
AMC412733	MARTIN PEAK #6	AMC412732	ACTIVE
AMC412735	GOLD BASIN #2	AMC412732	ACTIVE
AMC412736	GOLD BASIN #1	AMC412732	ACTIVE
AMC412737	LA PAZ #10	AMC412732	ACTIVE
AMC412738	LA PAZ #11	AMC412732	ACTIVE
AMC413120	GOLD BASIN #4	AMC413120	ACTIVE
AMC413121	SUNRISE #1	AMC413120	ACTIVE
AMC413122	SUNRISE #2	AMC413120	ACTIVE
AMC413123	SUNRISE #3	AMC413120	ACTIVE
AMC413124	SUNRISE #4	AMC413120	ACTIVE
AMC413125	SUNRISE #5	AMC413120	ACTIVE
AMC413126	SUNRISE #6	AMC413120	ACTIVE
AMC413127	SUNRISE #7	AMC413120	ACTIVE

Lead file #'s



BUREAU OF LAND MANAGEMENT

MINING CLAIMS

MC Customer Information - With Serial No. and Claim Name

ACTIVE CLAIMS

Run Date: 09/11/2012 10:54 AM

Page 2 of 1

<u>Serial No.</u>	<u>Claim Name/Number</u>	<u>Lead Serial No.</u>	<u>Disposition</u>
AMC413128	SUNRISE #8	AMC413120	ACTIVE
AMC413302	SNOWBALL GOLD	AMC413302	ACTIVE
AMC413306	GOLD BASIN #10	AMC413302	ACTIVE
AMC413307	RIO GOLD #1	AMC413302	ACTIVE
AMC413308	RIO GOLD #2	AMC413302	ACTIVE
AMC413309	RIO GOLD #3	AMC413302	ACTIVE
AMC413310	RIO GOLD #4	AMC413302	ACTIVE
AMC413527	BOX WASH GOLD #4	AMC413527	ACTIVE
AMC413531	VULTURE WEST GOLD #4	AMC413527	ACTIVE
AMC413773	GOLD BASIN SOUTH #2	AMC413772	ACTIVE
AMC413774	GOLD BASIN SOUTH #3	AMC413772	ACTIVE
AMC413776	GOLD BASIN SOUTH #5	AMC413772	ACTIVE
AMC413778	GOLD BASIN SOUTH #7	AMC413772	ACTIVE
AMC413780	GOLD BASIN SOUTH #9	AMC413772	ACTIVE
AMC413784	GOLD RUSH #4	AMC413772	ACTIVE
AMC413786	GOLD TREASURE #2	AMC413772	ACTIVE
AMC413787	GOLD TREASURE #3	AMC413772	ACTIVE
AMC413788	GOLD TREASURE #4	AMC413772	ACTIVE
AMC413994	DUTCHMAN NORTH #1	AMC413994	ACTIVE
AMC413995	DUTCHMAN NORTH #2	AMC413994	ACTIVE
AMC413996	DUTCHMAN NORTH #3	AMC413994	ACTIVE
AMC413998	RIO ORO GOLD #2	AMC413994	ACTIVE
AMC413999	RIO ORO GOLD #3	AMC413994	ACTIVE
AMC414000	RIO ORO GOLD #4	AMC413994	ACTIVE
AMC414238	GOLDEN CROWN #6	AMC414237	ACTIVE
AMC414240	GOLDEN CROWN #8	AMC414237	ACTIVE
AMC414241	GOLDEN CROWN #9	AMC414237	ACTIVE
AMC414242	GOLDEN CROWN #10	AMC414237	ACTIVE
AMC414243	GOLDEN CROWN #11	AMC414237	ACTIVE
AMC414244	GOLDEN CROWN #13	AMC414237	ACTIVE
AMC414381	BLACK PEARL #1	AMC414381	ACTIVE
AMC414382	BLACK PEARL #2	AMC414381	ACTIVE
AMC414383	BLACK PEARL #3	AMC414381	ACTIVE
AMC414385	GOLDEN CROWN #1	AMC414381	ACTIVE
AMC414387	GOLDEN CROWN #3	AMC414381	ACTIVE
AMC414389	GOLDEN CROWN #12	AMC414381	ACTIVE
AMC414390	NUGGET WASH #1	AMC414381	ACTIVE
AMC414392	NUGGET WASH #3	AMC414381	ACTIVE
AMC414393	NUGGET WASH #4	AMC414381	ACTIVE
AMC416703	BLACK PEARL #4	AMC416703	ACTIVE
AMC416704	BLACK PEARL #5	AMC416703	ACTIVE
AMC416706	BLACK PEARL #7	AMC416703	ACTIVE
AMC416707	GOLD PENSION #1	AMC416703	ACTIVE
AMC416904	BLACK PEARL #8	AMC416904	ACTIVE
AMC416905	BLACK PEARL #9	AMC416904	ACTIVE
AMC416906	BLACK PEARL #10	AMC416904	ACTIVE
AMC416907	BLACK PEARL #11	AMC416904	ACTIVE
AMC416909	GOLD PENSION #4	AMC416904	ACTIVE

Number of ACTIVE cases: 99

NO WARRANTY IS MADE BY BLM FOR USE OF THE DATA FOR PURPOSES NOT INTENDED BY BLM.

Authorized Date 10/12/2012

Instructions to Accounts AZ BLM REFUND \$140 TO STEVE KAROLYI FOR
MAINTENANCE FEES PAID ON CLOSED CLAIM AMC405542.
RECEIPT#2647345. RE.

Login ID 4105

Entry Date 10/12/2012

Total Amount \$140.00

Amc 408791

UNITED STATES
DEPARTMENT OF THE INTERIOR
BUREAU OF LAND MANAGEMENT

CREDIT CARD PAYMENT
For Mining Claim Maintenance Fee

THIS IS A CHANGE OF ADDRESS

TELEPHONE SUBMISSION - ACCURACY OF THE BELOW INFORMATION IS THE RESPONSIBILITY OF THE CLAIMANT/OWNER

NAME MELVY SARGUERO
ADDRESS 1006 S. LIMESTONE ST
CITY BENSON STATE AZ ZIP 85602
PHONE # 520 . 234-0994

SEND RECEIPT TO Above address
 Other (Include Name and Mailing Address):

AMC NUMBER
~~403508~~
Amc 408792
corrected number

CLAIM/SITE NAME
LA PAZ GOLD #2

1 # of Claim/Site
< 140.00 Each
> 140 Total Charged MLH (INITIALS)

DATE STAMP

RECEIVED
BLM AZ STATE OFFICE
PHOENIX ARIZONA
2012 AUG 29 A 9:46

RECEIPT # 12043781

***** FOR OFFICIAL USE ONLY *****
DATE _____ INITIALS _____ VERIFIED _____

**United States Department of the Interior
Bureau of Land Management
LANDS/RECREATION & PLANNING
ONE N CENTRAL AVE
PHOENIX, AZ 85004 -2203
Phone: 602-417-9200**

FAILED
Receipt
mt

No: 2643781

Transaction #: 2724524	
Date of Transaction: 08/29/2012	
CUSTOMER:	
MELVY SALGUERO 1006 S LIMESTONE ST BENSON, AZ 85602-6840 US	

LINE #	QTY	DESCRIPTION	REMARKS	UNIT PRICE	TOTAL
1	1.00	LOCATABLE MINERALS / MINING CLAIMS- NOT NEW-UNADJUD, ONE AUTH NO. ONLY / MINING CLAIM MONEY RECEIVED CASES: AMC403508/\$140.00	MAINT 2013/1	- n/a -	140.00
<i>AMC 408792 correct mining claim serial #</i>					TOTAL: \$140.00

PAYMENT INFORMATION			
NOTE: Items will appear on credit card statement as "Bureau of Land Mgmt CO".			
1	AMOUNT:	140.00	POSTMARKED: N/A
	TYPE:	CREDIT CARD	RECEIVED: 08/29/2012
	NAME:	SALGUERO, MELVY 1006 S LIMESTONE ST BENSON AZ 85602-6840 US	
	CARD NO:	XXXXXXXXXXXX4084	AUTH CODE: 551029
	NAME ON CARD:	MELVY E SALGUERO	
	EXPIRES:	07/2014	
	SIGNATURE:		

REMARKS

This receipt was generated by the automated BLM Collections and Billing System and is a paper representation of a portion of the official electronic record contained therein.

UNITED STATES
DEPARTMENT OF THE INTERIOR
BUREAU OF LAND MANAGEMENT

MAINTENANCE FEE WAIVER CERTIFICATION

AMC 403502
AMC 408791

FORM APPROVED
OMB NO. 1004-0114
Expires: August 31, 2013

507

SEE INSTRUCTIONS ON PAGE 2

1. This small miner waiver is filed for the assessment year beginning on September 1, 12 and ending on September 1, 13.
2. The undersigned and all related parties owned ten or fewer mining claims, mill, or tunnel sites located and maintained on Federal lands in the United States of America on September 1, 2012.
3. The undersigned have performed the assessment work required by law for each mining claim listed prior to filing this waiver and understand that by filing this form, an affidavit of assessment work must be recorded by the December 30th following the filing of this waiver.
4. The undersigned understand that if the assessment work obligation has not yet come due under 30 U.S.C. 28 (for those claims in their first assessment year only), a notice of intent to hold reciting this condition must be recorded by the December 30th following the filing of this waiver.
5. The undersigned understand that mill and tunnel sites may also be listed upon this waiver and be waived from payment of the maintenance fee, and that a notice of intent to hold for these sites is required to be recorded by the December 30th immediately following the filing of this waiver.
6. The undersigned understand and acknowledge that pursuant to 43 U.S.C. 1212 and 18 U.S.C. 1001, the filing or recording of a false, fictitious, or fraudulent document with the Bureau of Land Management may result in a fine of up to \$250,000, a prison term not to exceed five years, or both.
7. The mining claims, mill or tunnel sites for which this waiver from payment of the maintenance fees is requested are:

CLAIM OR SITE NAME	BLM RECORDATION SERIAL NUMBER
1. <u>Gold Canyon #7</u>	<u>AMC 403507</u>
2. <u>La Paz Gold #4</u>	<u>AMC 408794</u>
3.	
4.	
5.	
6.	
7.	
8.	
9.	
10.	

RECEIVED
BLM AZ STATE OFFICE
2012 AUG 28 A 10:45
PHOENIX, ARIZONA

The owner(s) (claimants) of the above mining claims and sites are:

(Owner's Name - Please Print)

(Owner's Signature)

(Street or P.O. Box)

(City) (State) (Zip Code)

Wesley McClure
(Owner's Name - Please Print)

Wesley McClure
(Owner's Signature)

P.O. Box 504
(Street or P.O. Box)

Lake Park IA 51347
(City) (State) (Zip Code)

Tina McClure
(Owner's Name - Please Print)

Tina McClure
(Owner's Signature)

206 E 5th St.
(Street or P.O. Box)

Lake Park IA 51347
(City) (State) (Zip Code)

9/18/2012 JS
ENTERED INTO COMPUTER

(Owner's Name - Please Print)

(Owner's Signature)

(Street or P.O. Box)

(City)

(State)

(Zip Code)

(Owner's Name - Please Print)

(Owner's Signature)

(Street or P.O. Box)

(City)

(State)

(Zip Code)

(Owner's Name - Please Print)

(Owner's Signature)

(Street or P.O. Box)

(City)

(State)

(Zip Code)

(Owner's Name - Please Print)

(Owner's Signature)

(Street or P.O. Box)

(City)

(State)

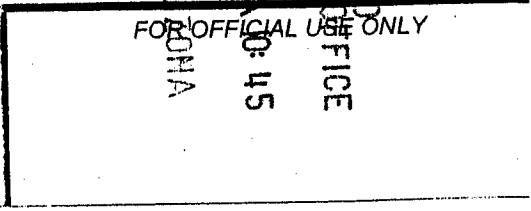
(Zip Code)

Title 18 U.S.C. Section 1001 and Title 43 U.S.C. Section 1212 makes it a crime for any person knowingly and willfully to make to any department or agency of the United States any false, fictitious or fraudulent statements or representations as to any matter within its jurisdiction.

INSTRUCTIONS

1. This certification is made under the provisions of §1744 of Title 43 and § 28-28k of Title 30 of the United States Code; and the regulations thereunder (43 CFR Part 3830).
2. The claimant(s) must fill in the dates in paragraph 1 for the beginning and ending of the assessment year for which this waiver is sought.
3. The claimant(s) must fill in the date in paragraph 2 for the beginning of the assessment year for which this waiver is sought.
4. All claim and site names and Bureau of Land Management (BLM) serial numbers must be listed for the mining claims, mill sites, and tunnel sites for which the waiver is sought.
5. All owners of the mining claims, mill sites, and tunnel sites and their addresses must be given.
6. This waiver form must be signed by all the claimants or their designated agent, in original form. If an agent is designated, a notarized designation of agent, signed by all of the claimants with proper address given, must be submitted with this waiver.
7. This form must be filed no later than September 1st for the upcoming assessment year in the BLM State Office where the mining claims or sites are recorded, or the waiver cannot be granted by the BLM. (Example: To obtain a waiver for the assessment year 2012, which begins on September 1, 2011, you must qualify for and file for a waiver no later than September 1, 2011, in the proper BLM State Office.)
8. For all mining claims which require assessment work, you must record an affidavit of labor on or before the December 30th immediately following the filing of this waiver. For all other mining claims or sites waived, you must record a notice of intent to hold on or before the December 30th immediately following the filing of this waiver.
9. Mill and tunnel sites may also be listed upon this waiver and be waived from payment of the maintenance fee. A notice of intent to hold for these sites is required to be filed by the December 30th following the filing of this waiver.

RECEIVED
 BLM AZ STATE OFFICE
 2012 AUG 28 10:45
 PHOENIX, ARIZONA
 FOR OFFICIAL USE ONLY



When Recorded Return Document to:

Wesley McClure
P.O. Box 504
Lake Park, IA 51347

Check here is this is a change of address.

Telephone: 712-330-7284

E-mail address: wkmccl@msiv.com

AFFIDAVIT OF PERFORMANCE OF ANNUAL WORK

1. State of Arizona, County of Pinal ss:

2. I (Name) Wesley McClure

3. Reside at (Address) 206 E 5th St.

City Lake Park County Dickinson

State IA Zip 51347 being duly sworn, depose and say that I am a citizen of the United States, more than eighteen years of age, and that all of the facts set forth in this affidavit, subject to the provisions and penalties of 18 U.S.C. 1001 pertaining to the filing of false, fictitious, or fraudulent statements with the United States, are true and correct according to the best of my knowledge, information and belief.

4. Owner's name and address (If not shown in Items 1-3 above). _____

5. That I am personally acquainted with the mining claim(s). The work and improvements were made by and at the expense of the owner(s) of said claim(s). Said contiguous group of claims, listed on this document, are situated in the

(optional) Mining District: Pinal County, Arizona.

RECEIVED
BLM AZ STATE OFFICE
2012 AUG 28 A 10 4
PHOENIX, ARIZONA
BLM
Date
Stamp

Line No.	AMC NUMBER	CLAIM/SITE NAME	COUNTY RECORDER DATA (If available)	TWP	RNG	SEC
1	403507	Gold Canyon #1		3S	11E	3
2						
3						
4						
5						
6						

BLM
Date
Stamp

2012 AUG 28 A 10:45
PHOENIX, ARIZONA

RECEIVED
BLM AZ STATE OFFICE

7						
8						
9						
10						

6. That between the dates starting at 12 o'clock noon on September 1, 20 11 and ending at 12 o'clock noon on September 1, 20 12 at least \$ 100.00 dollars worth of work and improvements were done and performed upon said claim(s) or upon one or more of a contiguous group of claims for the benefit of all, wholly or partly outside of a contiguous group of claims for the benefit of all, not including the location work.

7. That the following persons were employed to perform the work and improvements described herein: _____

Wesley McClure, Tina McClure

8. That the work and improvements performed were: Maintaining Location Markers,
Prospecting, removing trash.

9. Dated: 8/27/12 Signature: Wesley McClure

SUBSCRIBED AND SWORN TO before me, a Notary Public, this 27 day of August 20 12

By: Wesley McClure

Notary Public Denise Tunstra

My Commission Expires 4-8-2013



Bureau of Land Management
Arizona State Office
www.az.blm.gov

No. of Claims: 1 x \$10 = \$10.00
Check No.: 2300 Init. AM
Receipt No.: 2643607
For BLM Use Only

When Recorded Return Doc. (S)

Wesley McClure
P.O. Box 504
Lake Park, TX 51347

Check here is this is a change of address.

Telephone: 712-330-7284

E-mail address: WKMCCI@MSN.COM

AFFIDAVIT OF PERFORMANCE OF ANNUAL WORK

1. State of Arizona, County of La Paz ss:

2. I (Name) Wesley McClure

3. Reside at (Address) 206 E 5th St.

City Lake Park County Dickinson

RECEIVED
BLM AZ STATE OFFICE
2012 AUG 28 A IC: 4
PHOENIX, ARIZONA
BLM
Date
Stamp

State IA Zip 51347 being duly sworn, depose and say that I am a citizen of the United States, more than eighteen years of age, and that all of the facts set forth in this affidavit, subject to the provisions and penalties of 18 U.S.C. 1001 pertaining to the filing of false, fictitious, or fraudulent statements with the United States, are true and correct according to the best of my knowledge, information and belief.

4. Owner's name and address (if not shown in Items 1-3 above).

5. That I am personally acquainted with the mining claim(s). The work and improvements were made by and at the expense of the owner(s) of said claim(s). Said contiguous group of claims, listed on this document, are situated in the

(optional) Mining District; La Paz County, Arizona.

Line No.	AMC NUMBER	CLAIM/SITE NAME	COUNTY RECORDER DATA (if available)	TWP	RNG	SEC
1	408794	La Paz #4		5N	13W	33
2	40357	Gold Canyon #4		3S	11E	3
3						
4						
5						
6						

RECEIVED
BLM AZ STATE OFFICE
2012 AUG 28 A 10:45
PHOENIX, ARIZONA

BLM
Date
Stamp

7						
8						
9						
10						

6. That between the dates starting at 12 o'clock noon on September 1, 20 11 and ending at 12 o'clock noon on September 1, 20 12 at least \$ 100 dollars worth of work and improvements were done and performed upon said claim(s) or upon one or more of a contiguous group of claims for the benefit of all, wholly or partly outside of a contiguous group of claims for the benefit of all, not including the location work.

7. That the following persons were employed to perform the work and improvements described herein: _____

Wesley McClure, Tina McClure

8. That the work and improvements performed were: Maintenance of Location Markers

Prospecting, Removing Trash

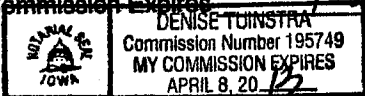
9. Dated: 8/27/12 Signature: Wesley McClure

SUBSCRIBED AND SWORN TO before me, a Notary Public, this 27 day of August 20 12

By: Wesley McClure

Notary Public Denise Tuinstra

My Commission Expires 4-8-13



Bureau of Land Management
Arizona State Office
www.az.blm.gov

No. of Claims: 1 x \$10 = \$10.00
Check No.: 2300 Init. A.H.
Receipt No.: 2643607
For BLM Use Only

100% Recycled fiber
80% Post-Consumer

Extremely Urgent

This envelope is for use with the following services:

**UPS Next Day Air®
UPS Worldwide Express™
UPS 2nd Day Air®**

Visit **ups.com®** or call **1-800-PICK-UPS®** (1-800-742-5877) to schedule a pickup or find a drop off location near you.

Domestic Shipments

To qualify for the Letter rate, UPS Express Envelopes may only contain correspondence, urgent documents, and/or electronic media, and must weigh 8 oz. or less. UPS Express Envelopes containing items other than those listed or weighing more than 8 oz. will be billed by weight.

International Shipments

The UPS Express Envelope may be used only for documents of no commercial value. Certain countries consider electronic media as documents. Visit ups.com/importexport to verify if your shipment is classified as a document. To qualify for the letter rate, the UPS Express Envelope must weigh 8 oz. or less. UPS Express Envelopes weighing more than 8 oz. will be billed by weight.

Note: Express Envelopes are not recommended for shipments of electronic media containing sensitive personal information or breakable items. Do not send cash or cash equivalent.

Apply shipping documents on this side.

Do not use this envelope for:

**UPS Ground
UPS Standard
UPS 3 Day Select®
UPS Worldwide Expedited®**

RECEIVED
BLM AZ STATE OFFICE
PHOENIX, ARIZONA
AUG 28 10 40 AM '07

0.1 LBS LTR 1 OF 1

TOM
(712) 336-2636
KAPCO PACK & SHIP
2601 15TH STREET
SPIRIT LAKE IA 51360

SHIP TO:
BLM.
STE 800
ONE NORTH CENTRAL AVE
PHOENIX AZ 85004-4427

AZ 850 9-10


UPS NEXT DAY AIR 1
TRACKING #: 1Z 673 E21 01 4310 0839

BILLING: P/P

WS 16.0.16 Zetra 2644 30 0A 07/2012

SEE NOTICE ON REVERSE regarding UPS terms, and notice of limitations of liability. Where allowed by law, shipper authorizes UPS to act as forwarding agent for export control and customs purposes. If exported from the US, shipper certifies that the commodities, technology or software were exported from the US in accordance with the Export Administration Regulations. Diversion contrary to U.S. law prohibited. Regulations. Diversion contrary to law is prohibited.

International Shipping Notice - Carriage hereunder may be subject to the rules relating to liability and other terms and/or conditions established by the Convention for the Unification of Certain Rules Relating to International Carriage by Air (the "Warsaw Convention") and/or the Convention on the Contract for the International Carriage of Goods by Road (the "CMR Convention"). These commodities, technology or software were exported from the U.S. in accordance with the Export Administration Regulations. Diversion contrary to U.S. law prohibited.
010195101 1/10 PAC United Parcel Service, Louisville, KY



Synchronizing the world of commerceSM

Express Envelope

United States Department of the Interior
Bureau of Land Management
 LANDS/RECREATION & PLANNING
 ONE N CENTRAL AVE
 PHOENIX, AZ 85004 -2203
 Phone: 602-417-9200

Receipt

No: 2643607

Transaction #: 2724318	
Date of Transaction: 08/29/2012	
CUSTOMER:	
WESLEY MCCLURE PO BOX 504 LAKE PARK, IA 51347-0504 US	

LINE #	QTY	DESCRIPTION	REMARKS	UNIT PRICE	TOTAL
1	1.00	LOCATABLE MINERALS / MINING CLAIMS- NOT NEW-UNADJUD, ONE AUTH NO. ONLY / MINING CLAIM MONEY RECEIVED CASES: AMC403507/\$20.00	MAINT FEE WAIVER (2) 2013 / POL (2) 2012	- n/a -	20.00
TOTAL:					\$20.00

PAYMENT INFORMATION			
1	AMOUNT:	20.00	POSTMARKED: N/A
	TYPE:	CHECK	RECEIVED: 08/28/2012
	CHECK NO:	2300	
	NAME:	MCCLURE, WESLEY PO BOX 504 LAKE PARK IA 51347-0504 US	

REMARKS

This receipt was generated by the automated BLM Collections and Billing System and is a paper representation of a portion of the official electronic record contained therein.

Amc 408791

MAINTENANCE FEE PAYMENT

Claimant Name: RICHARD DROTLEFF
Address: 6730 KENNEDY AVE ✓
City: Hammonton State: IN Zip: 46323
Telephone: 219 614 380
E-mail address: SPUTNIK1576006@yahoo.com
Signature: [Signature]

Check here if this is a change of address.

RECEIVED
BLM AZ STATE OFFICE
2012 JUL 16 P 2:38
PHOENIX, ARIZONA
BLM
Date
Stamp

Code
20.66a

LINE NO.	AMC NUMBER	CLAIM/SITE NAME	COUNTY RECORDER DATA (If available)	TWP	RNG	SEC
1	408799	LAFAE GOLD No. 9		5N	13W	33
2	ENTERED INTO COMPUTER					
3	JUL 24 2012 <i>pb</i>					
4						
5						
6						
7						
8						
9						
10						

List additional claims on Form MCF114.

Bureau of Land Management
Arizona State Office
www.blm.gov/azi

No. of Claims: 1 x \$140 = 140
Check No: 2939 Init. [Signature]
Receipt No.: 2609913
For BLM Use Only

RICHARD DROTLEFF
6730 KENNEDY AVE
HAMMOND, IN 46323

GARY IN 464

12 JUL 2012 PM 3 T



RECEIVED
BLM AZ STATE OFFICE
2012 JUL 16 P 2:38
PHOENIX, ARIZONA

BLM
ARIZONA STATE OFFICE
ONE NORTH CENTRAL AVE
SUITE 800

85004*4427

PHOENIX, AZ 85004-4427

RICHARD DROTLEFF
6730 KENNEDY AVE
HAMMOND, IN 46323

GARY IN 464

12 JUL 2012 PM 3 T



PHOENIX, ARIZONA

2012 JUL 16 P 2:38

RECEIVED
BLM AZ STATE OFFICE

BLM
ARIZONA STATE OFFICE
ONE NORTH CENTRAL AVE
SUITE 800

85004*4427

PHOENIX, AZ 85004-4427

United States Department of the Interior

Bureau of Land Management
 LANDS/RECREATION & PLANNING
 ONE N CENTRAL AVE
 PHOENIX, AZ 85004 -2203
 Phone: 602-417-9200

Receipt

No: 2609913

ENTERED INTO COMPUTER

Transaction #: 2690077	
Date of Transaction: 07/17/2012	
CUSTOMER:	
JUL 24 2012 PB	
RICHARD DROTFLEFF 6730 KENNEDY AVE HAMMOND, IN 46323-1546 US	

LINE #	QTY	DESCRIPTION	REMARKS	UNIT PRICE	TOTAL
1	1.00	LOCATABLE MINERALS / MINING CLAIMS-NOT NEW-UNADJUD, ONE AUTH NO. ONLY / MINING CLAIM MONEY RECEIVED CASES: AMC408799/\$140.00	MAINT 2013/1	- n/a -	140.00
TOTAL:					\$140.00

PAYMENT INFORMATION					
1	AMOUNT:	140.00	POSTMARKED:	N/A	
	TYPE:	CHECK	RECEIVED:	07/16/2012	
	CHECK NO:	2939			
	NAME:	DROTFLEFF, RICHARD 6730 KENNEDY AVE HAMMOND IN 46323-1546 US			

REMARKS

This receipt was generated by the automated BLM Collections and Billing System and is a paper representation of a portion of the official electronic record contained therein.

Amc 4034
Amc 399213

Amc 405325
Amc 408791
Amc 402469
Amc 407658
Amc 405320
Amc 406029
Amc 406082

Amc 405534
Amc 407728
Amc 402301
Amc 402705
Amc 403502
Amc 409434
Amc 404130

MAINTENANCE FEE PAYMENT

Claimant Name: Skull Karoly
Address: PO BOX 14353
City: Phoenix State: AZ Zip: 85087
Telephone: _____
E-mail address: _____
Signature: _____

Check here if this is a change of address.

RECEIVED
BLM AZ STATE OFFICE
2011 AUG 25 P 12:08
PHOENIX, ARIZONA
BLM
Date
Stamp

LINE NO.	AMC NUMBER	CLAIM/SITE NAME	COUNTY RECORDER DATA (If available)	TWP	RNG	SEC
1	4055A3	Lost River #5		10N	16W	6
2						
3						
4						
5						
6						
7						
8						
9						
10						

List additional claims on Form MCF114.

Bureau of Land Management
Arizona State Office
www.blm.gov/az/

No. of Claims: 1 x \$140 = 140
Check No: 7982 Init. SC
Receipt No.: 2415208
For BLM Use Only

Form: MCF112
Revised July 2009

This form is available from the Arizona Department of Mines and Mineral Resources and may be reproduced.

\$420 Refunded -

2 Dup pmts - Amc 407733, Amc 408799

1 closed claim - Amc 403662 SEP 06 2011

ENTERED INTO COMPUTER

AT

MAINTENANCE FEE PAYMENT

Claimant Name: Steve Carolyn
 Address: P.O. BOX 74353
 City: PHOENIX State: AZ Zip: 85087
 Telephone: 623-465-5076
 E-mail address: _____
 Signature: _____

RECEIVED
 U.S. ARIZONA STATE OFFICE
 2011 AUG 25 P 12:05
 PHOENIX, ARIZONA
 BLM
 Date
 Stamp

Check here if this is a change of address.

LINE NO.	AMC NUMBER	CLAIM/SITE NAME	COUNTY RECORDER DATA (If available)	TWP	RNG	SEC
1	402706	Secret Gold		4N	7W	12
2						
3						
4						
5						
6						
7						
8						
9						
10						

List additional claims on Form MCF114.

Bureau of Land Management
 Arizona State Office
 www.blm.gov/az/

No. of Claims: 1 x \$140 = 140
 Check No: 7982 Init. SC
 Receipt No.: 2415208
 For BLM Use Only

Form: MCF112
 Revised July 2009

MAINTENANCE FEE PAYMENT

Claimant Name: Steve Karolyi
 Address: P.O. Box 74353
 City: Phoenix State: AZ Zip: 85087
 Telephone: 1023-465-5076
 E-mail address: _____
 Signature: _____

RECEIVED
 CLM AZ STATE OFFICE
 2011 AUG 25 P 12:05
 PHOENIX, ARIZONA
 BLM
 Date
 Stamp

Check here if this is a change of address.

LINE NO.	AMC NUMBER	CLAIM/SITE NAME	COUNTY RECORDER DATA (If available)	TWP	RNG	SEC
1	AD2470	Lost Treasure #2		10N	2E	8
2						
3						
4						
5						
6						
7						
8						
9						
10						

List additional claims on Form MCF114.

No. of Claims: 1 x \$140 = 140
 Check No: 7982 Init. SC
 Receipt No.: 2415208
 For BLM Use Only

Bureau of Land Management
 Arizona State Office
 www.blm.gov/az/

Form: MCF112
 Revised July 2009

MAINTENANCE FEE PAYMENT

Claimant Name: Steve Kardly
 Address: P.O. Box 74353
 City: Phoenix State: AZ Zip: 85087
 Telephone: 602-415-5076
 E-mail address: _____
 Signature: _____

Check here if this is a change of address.

RECEIVED
 BLM AZ STATE OFFICE
 PHOENIX, ARIZONA
 2011 AUG 25 P 12:06
 BLM
 Date
 Stamp

LINE NO.	AMC NUMBER	CLAIM/SITE NAME	COUNTY RECORDER DATA (If available)	TWP	RNG	SEC
1	402303	Gold Pass # 6		TN	12W	17
2						
3						
4						
5						
6						
7						
8						
9						
10						

List additional claims on Form MCF114.

No. of Claims: 1 x \$140 = 140
 Check No: 7982 Init. SC
 Receipt No.: 2415208
For BLM Use Only

Bureau of Land Management
 Arizona State Office
 www.blm.gov/az/

Form: MCF112
 Revised July 2009

MAINTENANCE FEE PAYMENT

Claimant Name: Steve Karolyi
 Address: P.O. BOX 74353
 City: Phoenix State: AZ Zip: 85087
 Telephone: 623-465-5076
 E-mail address: _____
 Signature: _____

RECEIVED
 ARIZONA STATE OFFICE
 PHOENIX, ARIZONA
 2011 AUG 25 P 12:06
 BLM
 Date
 Stamp

Check here if this is a change of address.

LINE NO.	AMC NUMBER	CLAIM/SITE NAME	COUNTY RECORDER DATA (If available)	TWP	RNG	SEC
1	402707	Liberty Gold		4N	7W	12
2						
3						
4						
5						
6						
7						
8						
9						
10						

List additional claims on Form MCF114.

Bureau of Land Management
 Arizona State Office
 www.blm.gov/az/

No. of Claims: 1 x \$140 = 140
 Check No: 7982 Init. SC
 Receipt No.: 2415208
 For BLM Use Only

MAINTENANCE FEE PAYMENT

Claimant Name: Steve Karolyi
 Address: P.O. Box 74353
 City: Phoenix State: AZ Zip: 85087
 Telephone: 623-465-5876
 E-mail address: mirrefinder7@gmail
 Signature: _____

RECEIVED
 CLAIMS SERVICE
 2011 AUG 25 P 12:05
 PHOENIX, ARIZONA
 BLM
 Date
 Stamp

Check here if this is a change of address.

LINE NO.	AMC NUMBER	CLAIM/SITE NAME	COUNTY RECORDER DATA (If available)	TWP	RNG	SEC
1	403512	Tres Amigos #5		10N	16W	35
2						
3						
4						
5						
6						
7						
8						
9						
10						

List additional claims on Form MCF114.

Bureau of Land Management
 Arizona State Office
 www.blm.gov/az/

No. of Claims: 1 x \$140 = 140
 Check No: 7982 Init. SC
 Receipt No.: 2415208
 For BLM Use Only

Form: MCF112
 Revised July 2009

MAINTENANCE FEE PAYMENT

Claimant Name: John Depoufiloff
 Address: P.O. Box 1101
 City: Provincetown State: MA Zip: 02657-1101
 Telephone: _____
 E-mail address: _____
 Signature: _____

Check here if this is a change of address.

RECEIVED
 MAZ STATE OFFICE
 2011 AUG 25 P 12:06
 PINNACLES, ARIZONA
 BLM
 Date
 Stamp

LINE NO.	AMC NUMBER	CLAIM/SITE NAME	COUNTY RECORDER DATA (If available)	TWP	RNG	SEC
1	404139	Gold Spike		3N	7W	1
2						
3						
4						
5						
6						
7						
8						
9						
10						

List additional claims on Form MCF114.

Bureau of Land Management
 Arizona State Office
 www.blm.gov/az/

No. of Claims: 1 x \$140 = 140
 Check No: 7987 Init. SC
 Receipt No.: 2415208
For BLM Use Only

Form: MCF112
 Revised July 2009

MAINTENANCE FEE PAYMENT

Claimant Name: Steve Karolyi
 Address: P.O. BOX 74353
 City: Phoenix State: AZ Zip: 85087
 Telephone: 623-465-5076
 E-mail address: _____
 Signature: _____

Check here if this is a change of address.

RECEIVED
 STATE OFFICE
 2011 JUN 25 P 12:06
 PHOENIX, ARIZONA
 BLM
 Date
 Stamp

LINE NO.	AMC NUMBER	CLAIM/SITE NAME	COUNTY RECORDER DATA (If available)	TWP	RNG	SEC
1	405336	Houston		10N	10W	33
2						
3						
4						
5						
6						
7						
8						
9						
10						

List additional claims on Form MCF114.

Bureau of Land Management
 Arizona State Office
 www.blm.gov/az/

No. of Claims: 1 x \$140 = 140
 Check No: 7982 Init. SC
 Receipt No.: 2415208
 For BLM Use Only

Form: MCF112
 Revised July 2009

MAINTENANCE FEE PAYMENT

Claimant Name: Mike Brennan
 Address: 402 W. Sarah
 City: Guero State: TX Zip: 77954
 Telephone: _____
 E-mail address: _____
 Signature: _____

Check here if this is a change of address.

RECEIVED
 PLM AZ STATE OFFICE
 2011 AUG 25 P 12:06
 PHOENIX, ARIZONA
 BLM
 Date
 Stamp

LINE NO.	AMC NUMBER	CLAIM/SITE NAME	COUNTY RECORDER DATA (If available)	TWP	RNG	SEC
1	405326	Akomo Gold #4		10N	16W	34
2						
3						
4						
5						
6						
7						
8						
9						
10						

List additional claims on Form MCF114.

Bureau of Land Management
 Arizona State Office
www.blm.gov/az/

No. of Claims: 1 x \$140 = 140
 Check No: 7982 Init. SC
 Receipt No.: 2415208
 For BLM Use Only

Form: MCF112
 Revised July 2009

This form is available from the Arizona Department of Mines and Mineral Resources and may be reproduced.

MAINTENANCE FEE PAYMENT

Claimant Name: Steve Karolyi
 Address: PO BOX 73533
 City: Phoenix State: AZ Zip: 85087
 Telephone: 602-465-5076
 E-mail address: _____
 Signature: _____

Check here if this is a change of address.

RECEIVED
 PHOENIX STATE OFFICE
 2011 AUG 25 P 12:06
 PHOENIX, ARIZONA
 BLM
 Date
 Stamp

LINE NO.	AMC NUMBER	CLAIM/SITE NAME	COUNTY RECORDER DATA (If available)	TWP	RNG	SEC
1	407731	Camp Wash Gold #4		3N	7W	4
2						
3						
4						
5						
6						
7						
8						
9						
10						

List additional claims on Form MCF114.

No. of Claims: 1 x \$140 = 140
 Check No: 7982 Init. SC
 Receipt No.: 2415208
For BLM Use Only

Bureau of Land Management
 Arizona State Office
 www.blm.gov/az/

Form: MCF112
 Revised July 2009

This form is available from the Arizona Department of Mines and Mineral Resources and may be reproduced.

MAINTENANCE FEE PAYMENT

Claimant Name: Stek Karolyi
 Address: P.O. Box 74353
 City: Phoenix State: AZ Zip: 85087
 Telephone: 423-465-5076
 E-mail address: _____
 Signature: _____

RECEIVED
 MAINTENANCE FEE
 2011 AUG 25 PM 12:06
 PHOENIX, ARIZONA
 BLM
 Date
 Stamp

Check here if this is a change of address.

LINE NO.	AMC NUMBER	CLAIM/SITE NAME	COUNTY RECORDER DATA (If available)	TWP	RNG	SEC
1	407732	Camp Wash Gold #5		3N	7W	5
2						
3						
4						
5						
6						
7						
8						
9						
10						

List additional claims on Form MCF114.

Bureau of Land Management
 Arizona State Office
www.blm.gov/az/

No. of Claims: 1 x \$140 = 140
 Check No: 7982 Init. SC
 Receipt No.: 2415208
 For BLM Use Only

Form: MCF112
 Revised July 2009

MAINTENANCE FEE PAYMENT

Claimant Name: Mark Penland
 Address: 12096 Short St
 City: Lakeside State: CA Zip: 92040-5543
 Telephone: _____
 E-mail address: _____
 Signature: _____

RECEIVED
 TULSA STATE OFFICE
 2011 AUG 25 P 12:06
 PHOENIX, ARIZONA
 BLM
 Date
 Stamp

Check here if this is a change of address.

LINE NO.	AMC NUMBER	CLAIM/SITE NAME	COUNTY RECORDER DATA (If available)	TWP	RNG	SEC
1	407733	Camp Wash land #6		3N	7W	5
2						
3						
4						
5						
6						
7						
8						
9						
10						

List additional claims on Form MCF114.

Bureau of Land Management
 Arizona State Office
www.blm.gov/az/

No. of Claims: 1 x \$140 = 140
 Check No: 7982 Init. SC
 Receipt No.: 2415208
 For BLM Use Only

Form: MCF112
 Revised July 2009

This form is available from the Arizona Department of Mines and Mineral Resources and may be reproduced.

Refund \$140. Duplicate pmt. AT

MAINTENANCE FEE PAYMENT

Claimant Name: Richard Drotleff
 Address: 10730 Kennedy Ave.
 City: Hammond State: IN Zip: 46323
 Telephone: _____
 E-mail address: _____
 Signature: _____

Check here if this is a change of address.

RECEIVED
 CLM AZ STATE OFFICE
 PHOENIX, ARIZONA
 2011 AUG 25 P 12:06
 BLM
 Date
 Stamp

LINE NO.	AMC NUMBER	CLAIM/SITE NAME	COUNTY RECORDER DATA (If available)	TWP	RNG	SEC
1	408799	La Paz Lnd #9		5N	13W	33
2						
3						
4						
5						
6						
7						
8						
9						
10						

List additional claims on Form MCF114.

Bureau of Land Management
 Arizona State Office
www.blm.gov/az/

No. of Claims: 1 x \$140 = 140
 Check No: 7982 Init. SD
 Receipt No.: 2415208
 For BLM Use Only

Form: MCF112
 Revised July 2009

This form is available from the Arizona Department of Mines and Mineral Resources and may be reproduced.

Refund \$40. Duplicate pmt. AT

MAINTENANCE FEE PAYMENT

Claimant Name: Steve Karolyi
 Address: P.O. Box 74353
 City: Phoenix State: AZ Zip: 85087
 Telephone: 623-465-5076
 E-mail address: minefinder7@gmail.com
 Signature: _____

RECEIVED
 M AZ STATE OFFICE
 2011 AUG 25 P 12:06
 PHOENIX, ARIZONA
 BLM
 Date
 Stamp

Check here if this is a change of address.

LINE NO.	AMC NUMBER	CLAIM/SITE NAME	COUNTY RECORDER DATA (If available)	TWP	RNG	SEC
1	AL943T	West Camp #1		4N	7W	32
2						
3						
4						
5						
6						
7						
8						
9						
10						

List additional claims on Form MCF114.

Bureau of Land Management
 Arizona State Office
www.blm.gov/az/

No. of Claims: 1 x \$140 = 140
 Check No: 7982 Init. SC
 Receipt No.: 2415208
 For BLM Use Only

Form: MCF112
 Revised July 2009

MAINTENANCE FEE PAYMENT

Claimant Name: David Dehuck
 Address: 2108 E. 17th St.
 City: Phoenix State: AZ Zip: 98661
 Telephone: _____
 E-mail address: _____
 Signature: _____

Check here if this is a change of address.

RECEIVED
 CLAIM STATE OFFICE
 PHOENIX, ARIZONA
 2011 AUG 25 P 12:06
 BLM
 Date
 Stamp

LINE NO.	AMC NUMBER	CLAIM/SITE NAME	COUNTY RECORDER DATA (If available)	TWP	RNG	SEC
1	409439	WestCamp hold #3		4N	7W	32
2						
3						
4						
5						
6						
7						
8						
9						
10						

List additional claims on Form MCF114.

Bureau of Land Management
 Arizona State Office
 www.blm.gov/az/

No. of Claims: 1 x \$140 = 140
 Check No: 7982 Init. SD
 Receipt No.: 2415208
 For BLM Use Only

Form: MCF112
 Revised July 2009

This form is available from the Arizona Department of Mines and Mineral Resources and may be reproduced.

MAINTENANCE FEE PAYMENT

Claimant Name: Preston Mitter
 Address: P.O. Box 1531
 City: Mendocino State: CA Zip: 95460
 Telephone: 707-937-3272
 E-mail address: _____
 Signature: _____

RECEIVED
 BLM AZ STATE OFFICE
 2011 AUG 25 P 12:06
 MARIQUITA, ARIZONA
 BLM
 Date
 Stamp

Check here if this is a change of address.

LINE NO.	AMC NUMBER	CLAIM/SITE NAME	COUNTY RECORDER DATA (If available)	TWP	RNG	SEC
1	409740	West Camp Gild #7		4N	7W	32
2						
3						
4						
5						
6						
7						
8						
9						
10						

List additional claims on Form MCF114.

Bureau of Land Management
 Arizona State Office
 www.blm.gov/az/

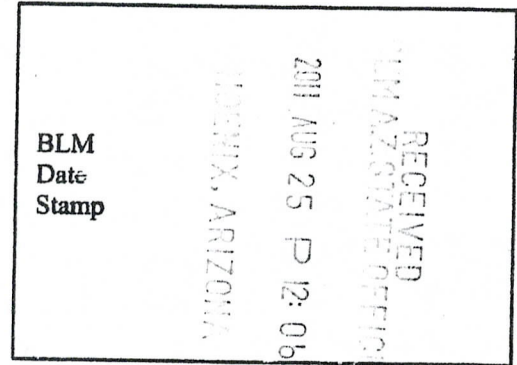
No. of Claims: 1 x \$140 = 140
 Check No: 7982 Init. SC
 Receipt No.: 2415208
 For BLM Use Only

Form: MCF112
 Revised July 2009

MAINTENANCE FEE PAYMENT

Claimant Name: Heidi Karolyi
 Address: PO Box 74253
 City: Phoenix State: AZ Zip: 85087
 Telephone: 603-945-5074
 E-mail address: _____
 Signature: _____

Check here if this is a change of address.



LINE NO.	AMC NUMBER	CLAIM/SITE NAME	COUNTY RECORDER DATA (If available)	TWP	RNG	SEC
1	4036601	Alamo #2A		10N	16W	33
2	4036600	Alamo Gold #2		10N	16W	33
3						
4						
5						
6						
7						
8						
9						
10						

List additional claims on Form MCF114.

Bureau of Land Management
 Arizona State Office
 www.blm.gov/az/

No. of Claims: 2 x \$140 = 280
 Check No: 7982 Init. SC
 Receipt No.: 2415208
 For BLM Use Only

Form: MCF112
 Revised July 2009

MAINTENANCE FEE PAYMENT

Claimant Name: Steve Karolyi
 Address: PO BOX 74353
 City: Phoenix State: AZ Zip: 85087
 Telephone: 623-465-5576
 E-mail address: _____
 Signature: _____

RECEIVED
 U.S. BUREAU OF LAND MANAGEMENT
 ARIZONA STATE OFFICE
 PHOENIX, ARIZONA
 2011 AUG 25 P 12:05
 BLM
 Date
 Stamp

Check here if this is a change of address.

Closed

LINE NO.	AMC NUMBER	CLAIM/SITE NAME	COUNTY RECORDER DATA (If available)	TWP	RNG	SEC
1	403062	Gold Basin #1-A		33	11E	7
2						
3						
4						
5						
6						
7						
8						
9						
10						

List additional claims on Form MCF114.

Bureau of Land Management
 Arizona State Office
 www.blm.gov/az/

No. of Claims: 1 x \$140 = 140
 Check No: 7982 Init. SC
 Receipt No.: 2415208
 For BLM Use Only

Form: MCF112
 Revised July 2009

This form is available from the Arizona Department of Mines and Mineral Resources and may be reproduced.

Claim closed. Refund \$140.00 AT

MAINTENANCE FEE PAYMENT

Claimant Name: Steve Karolgi
 Address: P.O. BOX 74353
 City: PHOENIX State: AZ Zip: 85087
 Telephone: 623-445-5076
 E-mail address: _____
 Signature: _____

BLM
Date
Stamp

RECEIVED
BLM AZ STATE OFFICE
PHOENIX, ARIZONA
2011 AUG 25 P 12:05

Check here if this is a change of address.

LINE NO.	AMC NUMBER	CLAIM/SITE NAME	COUNTY RECORDER DATA (If available)	TWP	RNG	SEC
1	403510	Tres Amigos #1		10N	16W	33
2						
3						
4						
5						
6						
7						
8						
9						
10						

List additional claims on Form MCF114.

Bureau of Land Management
 Arizona State Office
 www.blm.gov/az/

No. of Claims: 1 x \$140 = 140
 Check No: 7982 Init. SK
 Receipt No.: 3415208
 For BLM Use Only

Form: MCF112
 Revised July 2009

MAINTENANCE FEE PAYMENT

Claimant Name: Steve Karolyi
 Address: P.O. BOX 74353
 City: Phoenix State: AZ Zip: 85087
 Telephone: 1023-465-5076
 E-mail address: _____
 Signature: _____

RECEIVED
 ARIZONA STATE OFFICE
 2011 AUG 25 P 12:05
 PHOENIX, ARIZONA
 BLM
 Date
 Stamp

Check here if this is a change of address.

LINE NO.	AMC NUMBER	CLAIM/SITE NAME	COUNTY RECORDER DATA (If available)	TWP	RNG	SEC
1	403511	Tres Amigos #3		10N	16W	35
2						
3						
4						
5						
6						
7						
8						
9						
10						

List additional claims on Form MCF114.

Bureau of Land Management
 Arizona State Office
www.blm.gov/az/

No. of Claims: 1 x \$140 = 140
 Check No: 7982 Init. SC
 Receipt No.: 2415208
 For BLM Use Only

Form: MCF112
 Revised July 2009

MAINTENANCE FEE PAYMENT

Claimant Name: Steve Karolyi
 Address: P.O. BOX 74353
 City: Phoenix State: AZ Zip: 85087
 Telephone: 623-465-5076
 E-mail address: _____
 Signature: _____

Check here if this is a change of address.

RECEIVED
 CLAIM AZ STATE OFFICE
 2011 AUG 25 P 12:05
 PHOENIX, ARIZONA
 BLM
 Date
 Stamp

LINE NO.	AMC NUMBER	CLAIM/SITE NAME	COUNTY RECORDER DATA (If available)	TWP	RNG	SEC
1	404132	Golden Feather		3N	TW	1
2						
3						
4						
5						
6						
7						
8						
9						
10						

List additional claims on Form MCF114.

Bureau of Land Management
 Arizona State Office
 www.blm.gov/az/

No. of Claims: 1 x \$140 = 140
 Check No: 7982 Init. SC
 Receipt No.: 3415208
 For BLM Use Only

Form: MCF112
 Revised July 2009

MAINTENANCE FEE PAYMENT

Claimant Name: Steve Kardalyi
 Address: P.O. Box 74353
 City: Phoenix State: Az Zip: 85087
 Telephone: 1023-465-5676
 E-mail address: _____
 Signature: _____

RECEIVED
 CLAIMS STATE OFFICE
 2011 AUG 25 P 12:06
 PHOENIX, ARIZONA
 BLM
 Date
 Stamp

Check here if this is a change of address.

LINE NO.	AMC NUMBER	CLAIM/SITE NAME	COUNTY RECORDER DATA (If available)	TWP	RNG	SEC
1	AD4137	Gold Pass # 11		7N	12W	17
2						
3						
4						
5						
6						
7						
8						
9						
10						

List additional claims on Form MCF114.

Bureau of Land Management
 Arizona State Office
www.blm.gov/az/

No. of Claims: 1 x \$140 = 140
 Check No: 7982 Init. SC
 Receipt No.: 2415208
 For BLM Use Only

Form: MCF112
 Revised July 2009

MAINTENANCE FEE PAYMENT

Claimant Name: Steve Karolyni
 Address: P.O. Box 74353
 City: Phoenix State: AZ Zip: 85781
 Telephone: 623-465-5076
 E-mail address: _____
 Signature: _____

RECEIVED
 LAND STATE OFFICE
 PHOENIX, ARIZONA
 2011 AUG 25 P 12:07
 BLM
 Date
 Stamp

Check here if this is a change of address.

LINE NO.	AMC NUMBER	CLAIM/SITE NAME	COUNTY RECORDER DATA (If available)	TWP	RNG	SEC
1	404140	Tres Amigos #4		10N	11W	35
2	404141	Tres Amigos # 4-A		10N	11W	35
3						
4						
5						
6						
7						
8						
9						
10						

List additional claims on Form MCF114.

Bureau of Land Management
 Arizona State Office
www.blm.gov/az/

No. of Claims: 2 x \$140 = 280
 Check No: 7982 Init. SC
 Receipt No.: 2415208
 For BLM Use Only

Form: MCF112
 Revised July 2009

MAINTENANCE FEE PAYMENT

Claimant Name: Steve Karolyi
 Address: P.O. BOX 14353
 City: Phoenix State: AZ Zip: 85087
 Telephone: 623-465-5076
 E-mail address: _____
 Signature: _____

RECEIVED
 CLAIMS STATE OFFICE
 PHOENIX, ARIZONA
 2011 AUG 25 P 12:06
 BLM
 Date
 Stamp

Check here if this is a change of address.

LINE NO.	AMC NUMBER	CLAIM/SITE NAME	COUNTY RECORDER DATA (If available)	TWP	RNG	SEC
1	405338	Nugget Canyon Gold		5N	12W	11
2	405324	Nugget Canyon A		5N	12W	11
3						
4						
5						
6						
7						
8						
9						
10						

List additional claims on Form MCF114.

Bureau of Land Management
 Arizona State Office
 www.blm.gov/az/

No. of Claims: 2 x \$140 = 280
 Check No: 7982 Init. SC
 Receipt No.: 2415208
 For BLM Use Only

Form: MCF112
 Revised July 2009

MAINTENANCE FEE PAYMENT

Claimant Name: Steve Karoly
 Address: PO BOX 74353
 City: Phoenix State: AZ Zip: 85087
 Telephone: 623-465-5076
 E-mail address: _____
 Signature: _____

RECEIVED
 CLAIMS STATE OFFICE
 PHOENIX, ARIZONA
 211 AUG 25 P 12:06
 BLM
 Date
 Stamp

Check here if this is a change of address.

LINE NO.	AMC NUMBER	CLAIM/SITE NAME	COUNTY RECORDER DATA (If available)	TWP	RNG	SEC
1	405330	Travis		10N	11W	33
2	404138	Gold Pass #12		7N	12W	17
3						
4						
5						
6						
7						
8						
9						
10						

List additional claims on Form MCF114.

Bureau of Land Management
 Arizona State Office
 www.blm.gov/azi

No. of Claims: 2 x \$140 = 280
 Check No: 7982 Init. SC
 Receipt No.: 2415208
For BLM Use Only

Form: MCF112
 Revised July 2009

MAINTENANCE FEE PAYMENT

Claimant Name: Stella Karolyi
 Address: P.O. BOX 74353
 City: Phoenix State: AZ Zip: 85081
 Telephone: 623-465-5076
 E-mail address: _____
 Signature: _____

RECEIVED
 ARIZONA STATE OFFICE
 201 AUG 25 P 12:07
 PHOENIX, ARIZONA
 BLM
 Date
 Stamp

Check here if this is a change of address.

LINE NO.	AMC NUMBER	CLAIM/SITE NAME	COUNTY RECORDER DATA (If available)	TWP	RNG	SEC
1	405544	Lost River #4-A		10N	11W	6
2	405542	Lost River #4		10N	11W	6
3						
4						
5						
6						
7						
8						
9						
10						

List additional claims on Form MCF114.

Bureau of Land Management
 Arizona State Office
 www.blm.gov/az/

No. of Claims: 2 x \$140 = 280
 Check No: 7987 Init. SC
 Receipt No.: 2415208
 For BLM Use Only

Form: MCF112
 Revised July 2009

MAINTENANCE FEE PAYMENT

Claimant Name: Steve Kardly
 Address: P.O. Box 74353
 City: Phoenix State: AZ Zip: 85081
 Telephone: 602-3465-5076
 E-mail address: _____
 Signature: _____

RECEIVED
 CLM AZ STATE OFFICE
 2011 AUG 25 P 12:07
 PHOENIX, ARIZONA
 BLM
 Date
 Stamp

Check here if this is a change of address.

LINE NO.	AMC NUMBER	CLAIM/SITE NAME	COUNTY RECORDER DATA (If available)	TWP	RNG	SEC
1	405541	Lost River #3		10N	16W	6
2	405538	Lost River #3-A		10N	16W	6
3						
4						
5						
6						
7						
8						
9						
10						

List additional claims on Form MCF114.

Bureau of Land Management
 Arizona State Office
 www.blm.gov/az/

No. of Claims: 2 x \$140 = 280
 Check No: 7982 Init. SC
 Receipt No.: 2415208
 For BLM Use Only

Form: MCF112
 Revised July 2009

MAINTENANCE FEE PAYMENT

Claimant Name: Steve Karolyi
 Address: P.O. Box 74353
 City: Phoenix State: AZ Zip: 85087
 Telephone: 1023 405-5076
 E-mail address: _____
 Signature: _____

BLM
Date
Stamp

PHOENIX, ARIZONA

2011 AUG 25 P 12:06

Check here if this is a change of address.

LINE NO.	AMC NUMBER	CLAIM/SITE NAME	COUNTY RECORDER DATA (If available)	TWP	RNG	SEC
1	405332	Gold Camp Draw		5N	12W	11
2						
3						
4						
5						
6						
7						
8						
9						
10						

List additional claims on Form MCF114.

Bureau of Land Management
 Arizona State Office
www.blm.gov/az/

No. of Claims: 1 x \$140 = 140
 Check No: 7982 Init. SC
 Receipt No.: 2415208
 For BLM Use Only

Form: MCF112
 Revised July 2009

MAINTENANCE FEE PAYMENT

Claimant Name: Steve Karolyi
 Address: P.O. Box 74353
 City: Phoenix State: AZ Zip: 85187
 Telephone: 1023-465-5570
 E-mail address: _____
 Signature: _____

Check here if this is a change of address.

RECEIVED
 MINERAL STATE OFFICE
 PHOENIX, ARIZONA
 2011 AUG 25 P 12:05
 BLM
 Date
 Stamp

LINE NO.	AMC NUMBER	CLAIM/SITE NAME	COUNTY RECORDER DATA (If available)	TWP	RNG	SEC
1	406031	Martin Peak #3		4N	13W	27
2						
3						
4						
5						
6						
7						
8						
9						
10						

List additional claims on Form MCF114.

Bureau of Land Management
 Arizona State Office
 www.blm.gov/az/

No. of Claims: 1 x \$140 = 140
 Check No: 17982 Init. SC
 Receipt No.: 2415208
For BLM Use Only

Form: MCF112
 Revised July 2009

MAINTENANCE FEE PAYMENT

Claimant Name: Steve Karolyn
 Address: P.O. BOX 74353
 City: Phoenix State: AZ Zip: 85087
 Telephone: 623-465-5076
 E-mail address: _____
 Signature: _____

Check here if this is a change of address.

RECEIVED
 LAND STATE OFFICE
 2011 AUG 25 P 12:06
 PHOENIX, ARIZONA
 BLM
 Date
 Stamp

LINE NO.	AMC NUMBER	CLAIM/SITE NAME	COUNTY RECORDER DATA (If available)	TWP	RNG	SEC
1	406084	Superstition #3		15	12E	31
2						
3						
4						
5						
6						
7						
8						
9						
10						

List additional claims on Form MCF114.

Bureau of Land Management
 Arizona State Office
 www.blm.gov/az/

No. of Claims: 1 x \$140 = 140
 Check No: 7982 Init. SC
 Receipt No.: 2415208
 For BLM Use Only

Form: MCF112
 Revised July 2009

MAINTENANCE FEE PAYMENT

Claimant Name: Stella Karolyi
 Address: PO BOX 74353
 City: Phoenix State: AZ Zip: 85087
 Telephone: 623-465-5076
 E-mail address: _____
 Signature: _____

Check here if this is a change of address.

RECEIVED
 LAND STATE OFFICE
 2011 AUG 25 P 12:05
 PHOENIX, ARIZONA
 BLM
 Date
 Stamp

LINE NO.	AMC NUMBER	CLAIM/SITE NAME	COUNTY RECORDER DATA (If available)	TWP	RNG	SEC
1	AD6086	Superstition #5		1S	12E	19
2						
3						
4						
5						
6						
7						
8						
9						
10						

List additional claims on Form MCF114.

Bureau of Land Management
 Arizona State Office
 www.blm.gov/az/

No. of Claims: 1 x \$140 = 140
 Check No: 7982 Init. SC
 Receipt No.: 2415208
 For BLM Use Only

Form: MCF112
 Revised July 2009

MAINTENANCE FEE PAYMENT

Claimant Name: Steve Karolyi
 Address: P.O. Box 74353
 City: Phoenix State: AZ Zip: 85087
 Telephone: 623-465-5076
 E-mail address: _____
 Signature: _____

RECEIVED
 LAND STATE OFFICE
 PHOENIX, ARIZONA
 2011 AUG 25 P 12:06
 BLM
 Date
 Stamp

Check here if this is a change of address.

LINE NO.	AMC NUMBER	CLAIM/SITE NAME	COUNTY RECORDER DATA (If available)	TWP	RNG	SEC
1	406088	Superstition #8		13	12E	19
2						
3						
4						
5						
6						
7						
8						
9						
10						

List additional claims on Form MCF114.

Bureau of Land Management
 Arizona State Office
 www.blm.gov/az/

No. of Claims: 1 x \$140 = 140
 Check No: 7987 Init. SC
 Receipt No.: 2415208
 For BLM Use Only

Form: MCF112
 Revised July 2009

MAINTENANCE FEE PAYMENT

Claimant Name: Steve Karolyi
 Address: P.O. Box 74353
 City: PHOENIX State: AZ Zip: 85087
 Telephone: 1023-405-5076
 E-mail address: _____
 Signature: _____

Check here if this is a change of address.

RECEIVED
 ARIZONA STATE OFFICE
 PHOENIX, ARIZONA
 2011 AUG 25 P 12:05
 BLM
 Date
 Stamp

LINE NO.	AMC NUMBER	CLAIM/SITE NAME	COUNTY RECORDER DATA (If available)	TWP	RNG	SEC
1	407730	Camp Wash #3		3N	7W	4
2						
3						
4						
5						
6						
7						
8						
9						
10						

List additional claims on Form MCF114.

Bureau of Land Management
 Arizona State Office
www.blm.gov/az/

No. of Claims: 1 x \$140 = 140
 Check No: 7982 Init. SC
 Receipt No.: 2415208
 For BLM Use Only

Form: MCF112
 Revised July 2009

MAINTENANCE FEE PAYMENT

Claimant Name: Steve Kardys
 Address: P.O. Box 74353
 City: Phoenix State: AZ Zip: 85087
 Telephone: 623-465-5076
 E-mail address: _____
 Signature: _____

Check here if this is a change of address.

RECEIVED
 CLAIMS OFFICE
 PHOENIX, ARIZONA
 2011 AUG 25 P 12:08
 BLM
 Date
 Stamp

LINE NO.	AMC NUMBER	CLAIM/SITE NAME	COUNTY RECORDER DATA (If available)	TWP	RNG	SEC
1	406083	Superstition #2		1S	12E	31
2	407735	Camp Wash Gold #8		3N	7W	5
3	404143	Tres Amigos #7-A		10N	11W	35
4	404142	Tres Amigos #7		10N	11W	35
5						
6						
7						
8						
9						
10						

List additional claims on Form MCF114.

Bureau of Land Management
 Arizona State Office
www.blm.gov/az/

No. of Claims: 4 x \$140 = 560
 Check No: 7982 Init. SC
 Receipt No.: 2415208
 For BLM Use Only

Form: MCF112
 Revised July 2009

MAINTENANCE FEE PAYMENT

Claimant Name: Steve Karolyi
 Address: P.O. Box 74353
 City: Phoenix State: AZ Zip: 85087
 Telephone: 623-465-5076
 E-mail address: _____
 Signature: _____

Check here if this is a change of address.

RECEIVED
 ARIZONA STATE OFFICE
 PHOENIX, ARIZONA
 2011 AUG 25 P 12:09
 BLM
 Date
 Stamp

LINE NO.	AMC NUMBER	CLAIM/SITE NAME	COUNTY RECORDER DATA (If available)	TWP	RNG	SEC
1	409434	La Paz Hacer #1		5N	13W	33
2	404136	Gold Reef #2-A		3S	11E	3
3	404135	Gold Reef #2		3S	11E	3
4	406033	Martin Peak #4		4N	13W	27
5	408794	La Paz Gold #4		5N	13W	33
6	405328	Bowie		10N	16W	33
7	408798	La Paz Gold #8		5N	13W	33
8	407734	Camp Wash Gold #7		3N	7W	4
9						
10						

List additional claims on Form MCF114.

Bureau of Land Management
 Arizona State Office
 www.blm.gov/az/

No. of Claims: 8 x \$140 = 1120
 Check No: 7982 Init. SC
 Receipt No.: 2415208
 For BLM Use Only

Form: MCF112
 Revised July 2009

MAINTENANCE FEE PAYMENT

Claimant Name: Steve Karnly
 Address: P.O. Box 74353
 City: Phoenix State: AZ Zip: 85087
 Telephone: 602-3405-5076
 E-mail address: _____
 Signature: _____

RECEIVED
 PLM AZ STATE OFFICE
 2011 AUG 25 P 12:08
 PHOENIX, ARIZONA
 BLM
 Date
 Stamp

Check here if this is a change of address.

LINE NO.	AMC NUMBER	CLAIM/SITE NAME	COUNTY RECORDER DATA (if available)	TWP	RNG	SEC
1	406085	Superstition # 4		1S	12E	19
2	405329	Crocket		10N	16W	33
3	409438	West Camp Gold # 2		4N	7W	32
4	403506	Gold by Crackie		4N	7W	14
5	402302	Goldspass # 7		7N	12W	17
6	405540	Lost River # 2		10N	16W	6
7	405330	Eureka Gold		5N	12W	11
8	405036	Howling Gold		3N	7W	3
9	409435	La Paz Placer # 2		5N	13W	33
10	399214	Coyote Wash # 5		4N	7W	13

List additional claims on Form MCF114.

Bureau of Land Management
 Arizona State Office
 www.blm.gov/azl

No. of Claims: 10 x \$140 = 1400
 Check No: 7982 Init. SC
 Receipt No.: 3415208
 For BLM Use Only

Form: MCF112
 Revised July 2009

MAINTENANCE FEE PAYMENT

Claimant Name: Steve Karolyi
 Address: P.O. Box 74353
 City: Phoenix State: AZ Zip: 85087
 Telephone: 623-465-5076
 E-mail address: _____
 Signature: _____

RECEIVED
 BLMAZ STATE OFFICE
 PHOENIX, ARIZONA
 2011 AUG 25 P 12:08
 BLM
 Date
 Stamp

Check here if this is a change of address.

LINE NO.	AMC NUMBER	CLAIM/SITE NAME	COUNTY RECORDER DATA (If available)	TWP	RNG	SEC
1	406029	Martin Peak #1		4N	13W	27
2	408797	La Paz Gold #7		5N	13W	33
3	408796	La Paz Gold #6		5N	13W	33
4	408795	La Paz Gold #5		5N	13W	33
5	403658	Alamo Gold #1		10N	16W	33
6	403659	Alamo #1-A		10N	16W	33
7	405535	Free Gold - A		5N	12W	11
8	405536	Free Gold - B		5N	12W	11
9	405331	Free Gold		5N	12W	11
10	409436	La Paz Placer #3		5N	13W	33

List additional claims on Form MCF114.

Bureau of Land Management
 Arizona State Office
 www.blm.gov/az/

No. of Claims: 10 x \$140 = 1400
 Check No: 7982 Init. SC
 Receipt No.: 2415208
 For BLM Use Only

United States Department of the Interior
Bureau of Land Management
 LANDS/RECREATION & PLANNING
 ONE N CENTRAL AVE
 PHOENIX, AZ 85004 -2203
 Phone: 602-417-9200

Receipt

No: 2415208

Transaction #: 2490581	
Date of Transaction: 08/25/2011	
CUSTOMER:	
STEVE KAROLYI PO BOX 74353 PHOENIX, AZ 85087-1006 US	

LINE #	QTY	DESCRIPTION	REMARKS	UNIT PRICE	TOTAL
1	1.00	LOCATABLE MINERALS / MINING CLAIMS-NOT NEW-UNADJUD, ONE AUTH NO. ONLY / MINING CLAIM MONEY RECEIVED CASES: AMC406086/\$9940.00	MAINT (71) 2012	- n/a -	9940.00
2	1.00	LOCATABLE MINERALS / MINING CLAIMS-NOT NEW-UNADJUD, ONE AUTH NO. ONLY / MINING CLAIM MONEY RECEIVED CASES: AMC408791/\$180.00	TRF (18)	- n/a -	180.00
TOTAL:					\$10,120.00

PAYMENT INFORMATION			
1	AMOUNT:	10120.00	POSTMARKED: N/A
	TYPE:	CHECK	RECEIVED: 08/25/2011
	CHECK NO:	7982	
	NAME:	KAROLYI, STEVE PO BOX 74353 PHOENIX AZ 85087-1006 US	

REMARKS

This receipt was generated by the automated BLM Collections and Billing System and is a paper representation of a portion of the official electronic record contained therein.

*Refund \$420. 2 duplicate pmts. Amc 407733
 Amc 408799
 1 closed claim. Amc 403662
 AT*

AMC 408791

MAINTENANCE FEE PAYMENT

Claimant Name: RICHARD DROTLEFF
Address: 6730 KENNEDY AVE
City: HAMMOND State: IN Zip: 46323
Telephone: 219 256 9078
E-mail address: SPUTNIK1576006@yahoo.com
Signature: [Signature]

RECEIVED
BLM AZ STATE OFFICE
2011 AUG 25 A 8:54
PHOENIX, ARIZONA
BLM
Date
Stamp

Check here if this is a change of address.

LINE NO.	AMC NUMBER	CLAIM/SITE NAME	COUNTY RECORDER DATA (If available)	TWP	RNG	SEC
1	408799	GOLD #9	LAPAZ	5N	13W	33
2						
3						
4						
5						
6						
7						
8						
9						
10						

List additional claims on Form MCF114.

Bureau of Land Management
Arizona State Office
www.blm.gov/az/

No. of Claims: 1 x \$140 = 140.00
Check No: _____ Init. [Signature]
Receipt No.: 2414984
For BLM Use Only

Form: MCF112
Revised July 2009

This form is available from the Arizona Department of Mines and Mineral Resources and may be reproduced.

ENTERED INTO COMPUTER

SEP 06 2011

AT

United States Department of the Interior
Bureau of Land Management
 LANDS/RECREATION & PLANNING
 ONE N CENTRAL AVE
 PHOENIX, AZ 85004 -2203
 Phone: 602-417-9200

Receipt

No:

2414954

Transaction #: 2490321	
Date of Transaction: 08/25/2011	
CUSTOMER:	
RICHARD DROTLEFF 6730 KENNEDY AVE HAMMOND, IN 46323-1546 US	

LINE #	QTY	DESCRIPTION	REMARKS	UNIT PRICE	TOTAL
1	1.00	LOCATABLE MINERALS / MINING CLAIMS-NOT NEW-UNADJUD, ONE AUTH NO. ONLY / MINING CLAIM MONEY RECEIVED CASES: AMC408799/\$140.00	MAINT-1	- n/a -	140.00
TOTAL:					\$140.00

PAYMENT INFORMATION					
1	AMOUNT:	140.00	POSTMARKED:	N/A	
	TYPE:	CHECK	RECEIVED:	08/25/2011	
	CHECK NO:	14-356041822			
	NAME:	DROTLEFF, RICHARD 6730 KENNEDY AVE HAMMOND IN 46323-1546 US			


REMARKS

This receipt was generated by the automated BLM Collections and Billing System and is a paper representation of a portion of the official electronic record contained therein.

RICHARD DROTLEAF
6730 KENNEDY AVE
HAMMOND, IN 46323

GARY IN 464

22 AUG 2011 PM 3 L



RECEIVED
FLM AZ STATE OFFICE
2011 AUG 24 P 12:30
PHOENIX, ARIZONA

BUREAU OF LAND MANAGEMENT
ARIZONA STATE OFFICE
ONE NORTH CENTRAL AVE.
SUITE 800

PHOENIX, AZ 85004-4427

UNITED STATES
DEPARTMENT OF THE INTERIOR
BUREAU OF LAND MANAGEMENT

AMC 408791

CREDIT CARD PAYMENT
For Mining Claim Maintenance Fee

THIS IS A CHANGE OF ADDRESS

TELEPHONE SUBMISSION - ACCURACY OF THE BELOW INFORMATION IS THE RESPONSIBILITY OF THE CLAIMANT/OWNER

NAME Melvy Salguero
ADDRESS 1006 S. Limestone St
CITY Benson STATE AZ ZIP 85602-6840
PHONE # 520 - 226-5477

SEND RECEIPT TO Above address
 Other (Include Name and Mailing Address):

AMC NUMBER 403508 408792 CLAIM/SITE NAME La Paz Gold #2

1 # of Claim/Site
x 140.00 Each
\$ 140.00 Total Charged ddl (INITIALS)

RECEIPT # 2414155

SEP 2 2011
cm

DATE STAMP

RECEIVED
BLM AZ STATE OFFICE
2011 AUG 24 A 10:29
PHOENIX, ARIZONA

***** FOR OFFICIAL USE ONLY *****
DATE _____ INITIALS _____ VERIFIED _____

United States Department of the Interior
Bureau of Land Management
 LANDS/RECREATION & PLANNING
 ONE N CENTRAL AVE
 PHOENIX, AZ 85004 -2203
 Phone: 602-417-9200

Receipt

No: 2414155

Transaction #: 2489512	
Date of Transaction: 08/24/2011	
CUSTOMER:	
MELVY SALGUERO 1006 S LIMESTONE ST BENSON, AZ 85602-6840 US	

LINE #	QTY	DESCRIPTION	REMARKS	UNIT PRICE	TOTAL
1	1.00	LOCATABLE MINERALS / MINING CLAIMS-NOT NEW-UNADJUD, ONE AUTH NO. ONLY / MINING CLAIM MONEY RECEIVED CASES: AMC403508/\$140.00	MAINT FEE PYMNT (1) 2012	- n/a -	140.00
TOTAL:					\$140.00

PAYMENT INFORMATION				
NOTE: Items will appear on credit card statement as "Bureau of Land Mgmt CO".				
1	AMOUNT:	140.00	POSTMARKED:	N/A
	TYPE:	CREDIT CARD	RECEIVED:	08/24/2011
	NAME:	SALGUERO, MELVY 1006 S LIMESTONE ST BENSON AZ 85602-6840 US		
	CARD NO:	XXXXXXXXXXXX0673	AUTH CODE:	00323A
	NAME ON CARD:	DANIEL S SALGUERO		
	EXPIRES:	01/2014		
	SIGNATURE:			

REMARKS

This receipt was generated by the automated BLM Collections and Billing System and is a paper representation of a portion of the official electronic record contained therein.

AMC 408791

MAINTENANCE FEE PAYMENT

Claimant Name: David Post
Address: 21851 Newland St, Spc 191
City: Huntington Beach State: CA Zip: 92646
Telephone: (714) 969-9092 or cell (714) 721-0195
E-mail address: thunderbay70@yahoo.com
Signature: David A Post

BLM
Date
Stamp
RECEIVED
BLM AZ STATE OFFICE
PHOENIX, ARIZONA
2011 AUG 15 A 7 40

Check here if this is a change of address.

LINE NO.	AMC NUMBER	CLAIM/SITE NAME	COUNTY RECORDER DATA (If available)	TWP	RNG	SEC
1	403507 408791	La Paz Gold #1		5N	13W	33
2						
3						
4						
5						
6						
7						
8						
9						
10						

List additional claims on Form MCF114.

Bureau of Land Management
Arizona State Office
www.blm.gov/az/

No. of Claims: 1 x \$140 = \$140.00
Check No: 141419038 Init. AD
Receipt No.: 2404570
For BLM Use Only

AUG 31 2011
cm

Form: MCF112
Revised July 2009

United States Department of the Interior
Bureau of Land Management
 LANDS/RECREATION & PLANNING
 ONE N CENTRAL AVE
 PHOENIX, AZ 85004 -2203
 Phone: 602-417-9200

Receipt

No: 2404570

Transaction #: 2479814	
Date of Transaction: 08/15/2011	
CUSTOMER:	
DAVID POST 21851 NEWLAND ST SPC 191 HUNTINGTON BEACH,CA 92646-7633 US	

LINE #	QTY	DESCRIPTION	REMARKS	UNIT PRICE	TOTAL
1	1.00	LOCATABLE MINERALS / MINING CLAIMS-NOT NEW-UNADJUD,ONE AUTH NO. ONLY / MINING CLAIM MONEY RECEIVED CASES: AMC403507/\$140.00	MAINT FEE PYMNT (1) 2012	- n/a -	140.00
TOTAL:					\$140.00

PAYMENT INFORMATION			
1	AMOUNT:	140.00	POSTMARKED: 08/10/2011
	TYPE:	CHECK	RECEIVED: 08/15/2011
	CHECK NO:	1414190238	
	NAME:	POST, DAVID A 21851 NEWLAND ST SPC 191 HUNTINGTON BEACH CA 92646-7633 US	

REMARKS

This receipt was generated by the automated BLM Collections and Billing System and is a paper representation of a portion of the official electronic record contained therein.

NOTICE!!

These documents have been scanned!

Do not place un-scanned documents beneath this notice!

Do not remove this notice from this file!

GPO Jacket No. 560-102
Print Order 61540
Rise Business Services, LLC
Job=AZ15 5/16/2019



Box Number= AZ15057



Claim Begin-End: AMC408791-AMC408799

6 Location Notices-Amendments and Supporting Documents



AZ15057-5

AMC408068-AMC409300

MINING CLAIM STATUS REPORT

DATA ENTERED **ENTERED INTO COMPUTER**

JUN 17 2011

MTP Checked by AA cm
GEO Checked by cm

LEAD SERIAL NUMBER AMC 408791 thru AMC 408799

OF CLAIMS & TYPE

9 LODE
_____ PLACER
_____ ASSOCIATION PLACER
_____ MILL SITE
_____ TUNNEL SITE

CHARGES

Location Fee @ \$34 = \$ 306.00
Processing Fee @ \$15 = \$ 135.00
Maintenance Fee @ \$140 = \$ 1260.00
Overage (+) \$ _____
Shortage (-) \$ _____
Other Fees \$ _____

TOTAL \$ 1701.00

ARE THERE ENOUGH LOCATORS?

Yes No

DOCUMENTS RECEIVED VIA -

Over-the-Counter Mail

TIMELY FILED?

Yes No

LEGAL DESCRIPTION -

T SN R 13W SEC 33
T _____ R _____ SEC _____
T _____ R _____ SEC _____
T _____ R _____ SEC _____

BLM FOREST SERVICE SUBJ TO PL 359: Yes No

WILDERNESS AREA: No Yes

SPLIT ESTATE - N/A SX PX SRHA OTHER

Proper Notice Filed if Located on SHRA Lands? N/A Yes No

RECONVEYED MINERALS ON BLM LANDS REQUIRE OPENING ORDERS FROM 1944 TO 1993 -

Open to Entry on: _____ N/A

COMMENTS/STATUS - VOID PARTIALLY VOID PVT MINERALS WITHDRAWN LANDS

OTHER

Claimant acknowledges that portions of the following claims(s) site(s) may be void or voidable.

Printed Name of Claimant _____ Signature of Claimant _____

***** FINAL ADJUDICATION *****

DATE 8/26/11 INITIALS AT

AMC408791

Handwritten initials

LOCATION NOTICE FOR LODE MINING CLAIM

NOTICE IS HEREBY GIVEN that the La Paz
Gold #1 lode mining claim has been located
by Steve Karolji whose current mailing
address is P.O. Box 74353,
Phoenix, AZ 85087

BLM
Date
Stamp

PHOENIX, AZ

2011 JUN 16 P 2:00

RECEIVED
BLM, AZ STATE OFFICE

The general course of this claim is east/west and it is situated in La Paz
County, Arizona. This claim is 1500' feet in length and 600' feet in width. This claim runs
from the location monument on which this location notice is posted approximately 10' feet in a
east direction to the east end line and 1490' feet in a west direction to the
west end line. This claim is marked by six monuments, one at each corner and one at the center of each
end line of the claim.

The location monument on which this notice is posted is situated within Section 33, Township 5
North Range 13 West Gila Salt River Base and Meridian, Arizona and this claim encompasses portions
of the following quarter section (s), section (s), Township (s) and Range (s) NW 1/4 of Sec. 33
T5N R13W
Gila Salt River Base and Meridian, Arizona.

The locality of this claim with reference to some natural object or permanent monument and additional information
(if any) concerning its locality are as follows: approximately 500' south and
1000' east of the NW corner of sec. 33

DATED AND POSTED on the ground this 15 day of April, 2011.

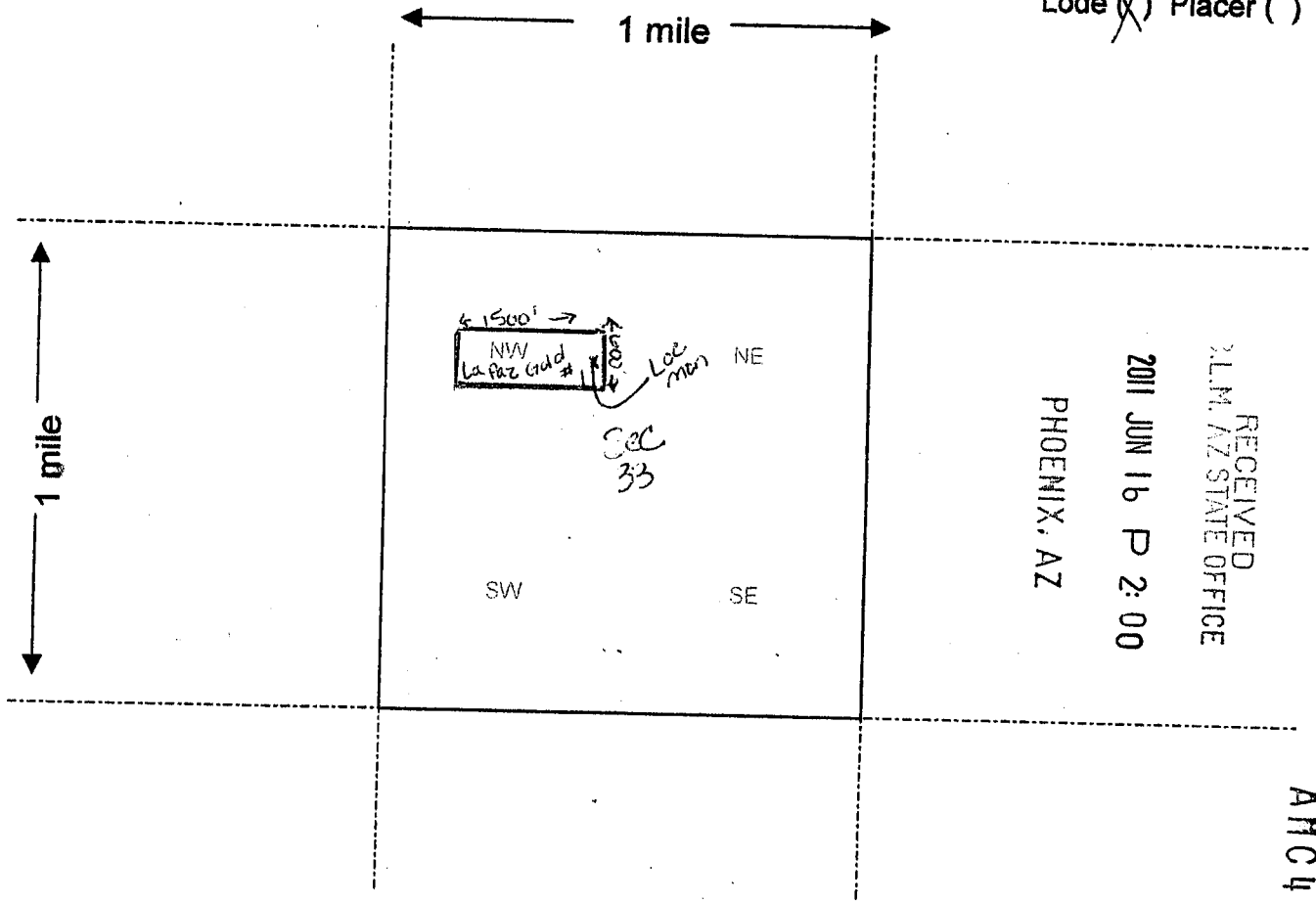
LOCATOR (s) [Signature]

Form MCF100
Revised July 2005

AMC408791

MINING CLAIM MAP

Lode (X) Placer ()



RECEIVED
 21 M. AZ STATE OFFICE
 2011 JUN 16 P 2:00
 PHOENIX, AZ

AMC408791

Scale : 1" = 2000 feet



1. The above map depicts the La Paz Grid #1 mining claim, which is located in Section (s) 33, Township 5 N, Range 13 W, Gila and Salt River Base and Meridian, La Paz County, Arizona.
2. The type of corner and location monuments used are as follows: 2" x 2" x 4' wood posts with scribed metal tags.
3. The bearings and distances in degrees and feet between claim corners are as depicted on the map.

Form MCF100a
 Revised July 2005

LOCATION NOTICE FOR LODE MINING CLAIM

NOTICE IS HEREBY GIVEN that the La Paz
Gold #2 lode mining claim has been located
by Steve Karolyi whose current mailing
address is P.O. Box 74353
Phoenix, AZ 85087

BLM
Date
Stamp

PHOENIX, AZ

2011 JUN 16 P 2:00

RECEIVED
L.M. AZ STATE OFFICE

The general course of this claim is east/west and it is situated in La Paz
County, Arizona. This claim is 1500' feet in length and 1000' feet in width. This claim runs
from the location monument on which this location notice is posted approximately 10' feet in a
east direction to the east end line and 1490' feet in a west direction to the
west end line. This claim is marked by six monuments, one at each corner and one at the center of each
end line of the claim.

The location monument on which this notice is posted is situated within Section 33, Township 5
North Range 13 West, Gila Salt River Base and Meridian, Arizona and this claim encompasses portions
of the following quarter section (s), section (s), Township (s) and Range (s) NW 1/4 of Sec. 33
T5N R13W

Gila Salt River Base and Meridian, Arizona.

The locality of this claim with reference to some natural object or permanent monument and additional information
(if any) concerning its locality are as follows: aprx. 2000' South and 1500' east
to the NW corner of Sec. 33

DATED AND POSTED on the ground this 15 day of April, 2011.

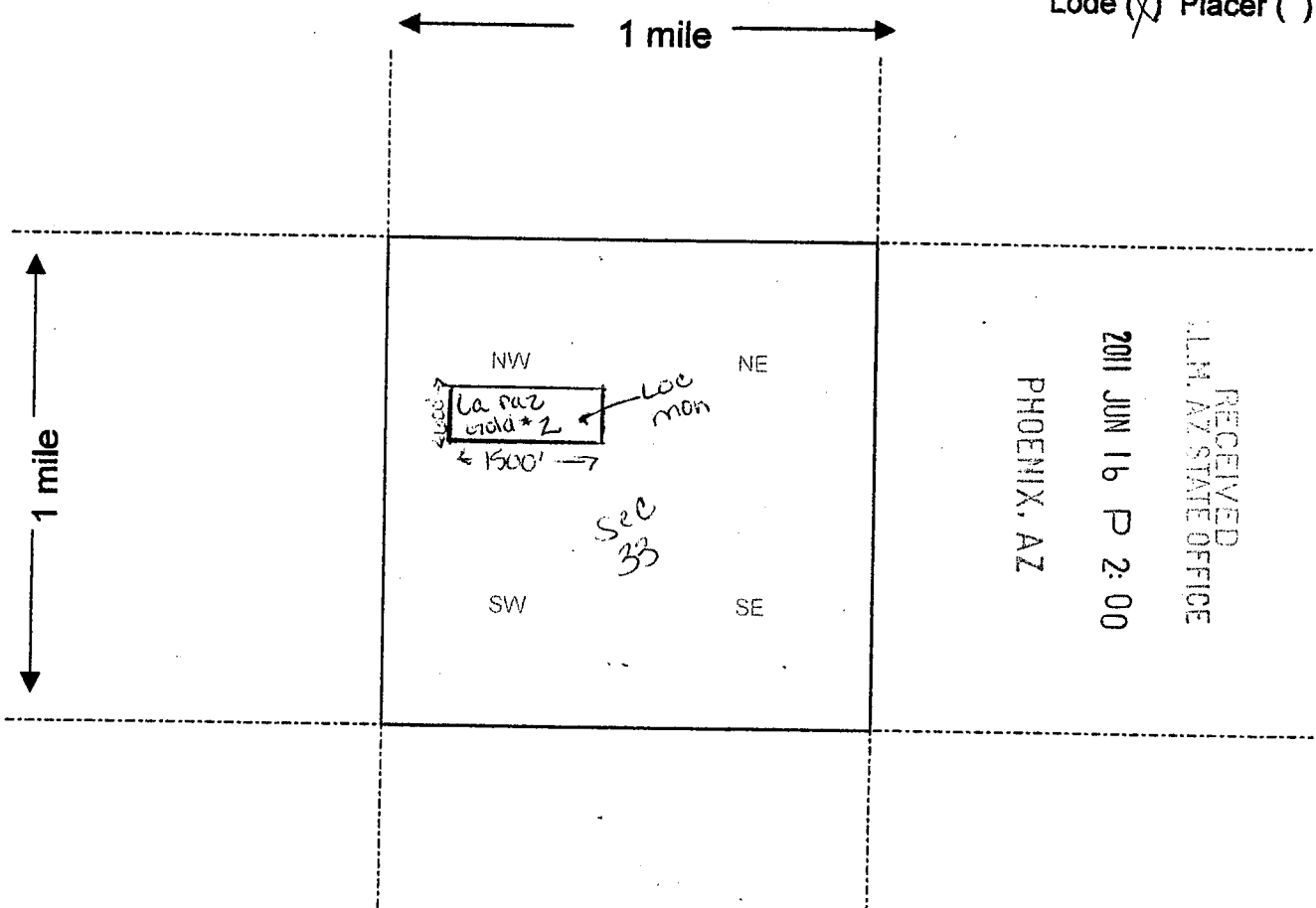
LOCATOR (s) SK

AMC408792

Form MCF100
Revised July 2005

MINING CLAIM MAP

Lode (X) Placer ()



Scale: 1" = 2000 feet



1. The above map depicts the La Paz Gold #2 mining claim, which is located in Section (s) 33, Township 5 N, Range 13 W, Gila and Salt River Base and Meridian, La Paz County, Arizona.
2. The type of corner and location monuments used are as follows: 2" x 2" x 4' wood posts with scribed metal tags.
3. The bearings and distances in degrees and feet between claim corners are as depicted on the map.

Form MCF100a
Revised July 2005

This form is available from the Arizona Department of Mines & Mineral Resources and may be reproduced.

AMC408192

LOCATION NOTICE FOR LODE MINING CLAIM

NOTICE IS HEREBY GIVEN that the La Paz
Gold #3 lode mining claim has been located
by Steve Karolyi whose current mailing
address is P.O. Box 74353
Phoenix, Az 85087

BLM
Date
Stamp

PHOENIX, AZ

2011 JUN 16 P 2:00

RECEIVED
U.S. STATE OFFICE

The general course of this claim is east/west and it is situated in La Paz
County, Arizona. This claim is 1500' feet in length and 1000' feet in width. This claim runs
from the location monument on which this location notice is posted approximately 10' feet in a
east direction to the east end line and 1490' feet in a west direction to the
west end line. This claim is marked by six monuments, one at each corner and one at the center of each
end line of the claim.

The location monument on which this notice is posted is situated within Section 33, Township 5
North, Range B West, Gila Salt River Base and Meridian, Arizona and this claim encompasses portions
of the following quarter section (s), section (s), Township (s) and Range (s) NW 1/4 and SW 1/4
of Sec. 33 T5N R13W

Gila Salt River Base and Meridian, Arizona.

The locality of this claim with reference to some natural object or permanent monument and additional information
(if any) concerning its locality are as follows: 2600' South and 1500' East
from the NW corner of Sec. 33

DATED AND POSTED on the ground this 15 day of April, 20 11.

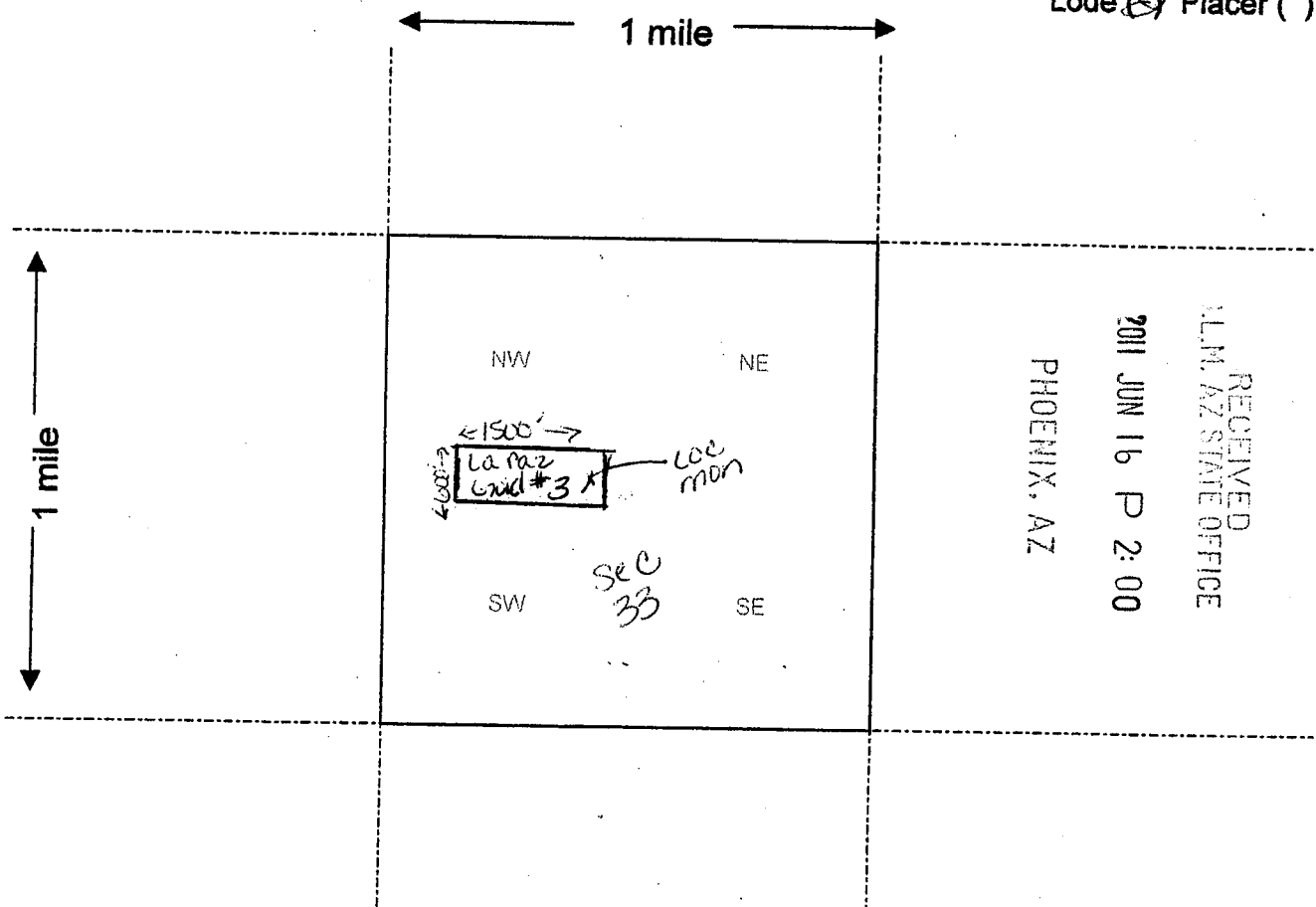
LOCATOR (s) Steve Karolyi

AMC408793

Form MCF100
Revised July 2005

MINING CLAIM MAP

Lode (X) Placer ()



Scale: 1" = 2000 feet



1. The above map depicts the La Paz Gold #3 mining claim, which is located in Section (s) 33, Township 5 N, Range 13 W, Gila and Salt River Base and Meridian, La Paz County, Arizona.

2. The type of corner and location monuments used are as follows: 2" x 2" x 4' wood posts with scribed metal tags.

3. The bearings and distances in degrees and feet between claim corners are as depicted on the map.

Form MCF100a
Revised July 2005

This form is available from the Arizona Department of Mines & Mineral Resources and may be reproduced.

AMC408793

LOCATION NOTICE FOR LODE MINING CLAIM

NOTICE IS HEREBY GIVEN that the La Paz
Gold # 4 lode mining claim has been located
by Steve Karolyi whose current mailing
address is P.O. Box 74353
Phoenix, AZ 85087

RECEIVED
BLM, AZ STATE OFFICE
2011 JUN 16 P 2:00
PHOENIX, AZ
BLM
Date
Stamp

The general course of this claim is east / west and it is situated in La Paz
County, Arizona. This claim is 1500' feet in length and 600' feet in width. This claim runs
from the location monument on which this location notice is posted approximately 1490' feet in a
east direction to the east end line and 1490' feet in a west direction to the
west end line. This claim is marked by six monuments, one at each corner and one at the center of each
end line of the claim.

The location monument on which this notice is posted is situated within Section 33, Township 5
North, Range 13 West, Gila Salt River Base and Meridian, Arizona and this claim encompasses portions
of the following quarter section (s), section (s), Township (s) and Range (s) SW 1/4 of sec 33
T5N, R13W
Gila Salt River Base and Meridian, Arizona.

The locality of this claim with reference to some natural object or permanent monument and additional information
(if any) concerning its locality are as follows: 3200' South and 1500' east
to the NW corner of sec. 33

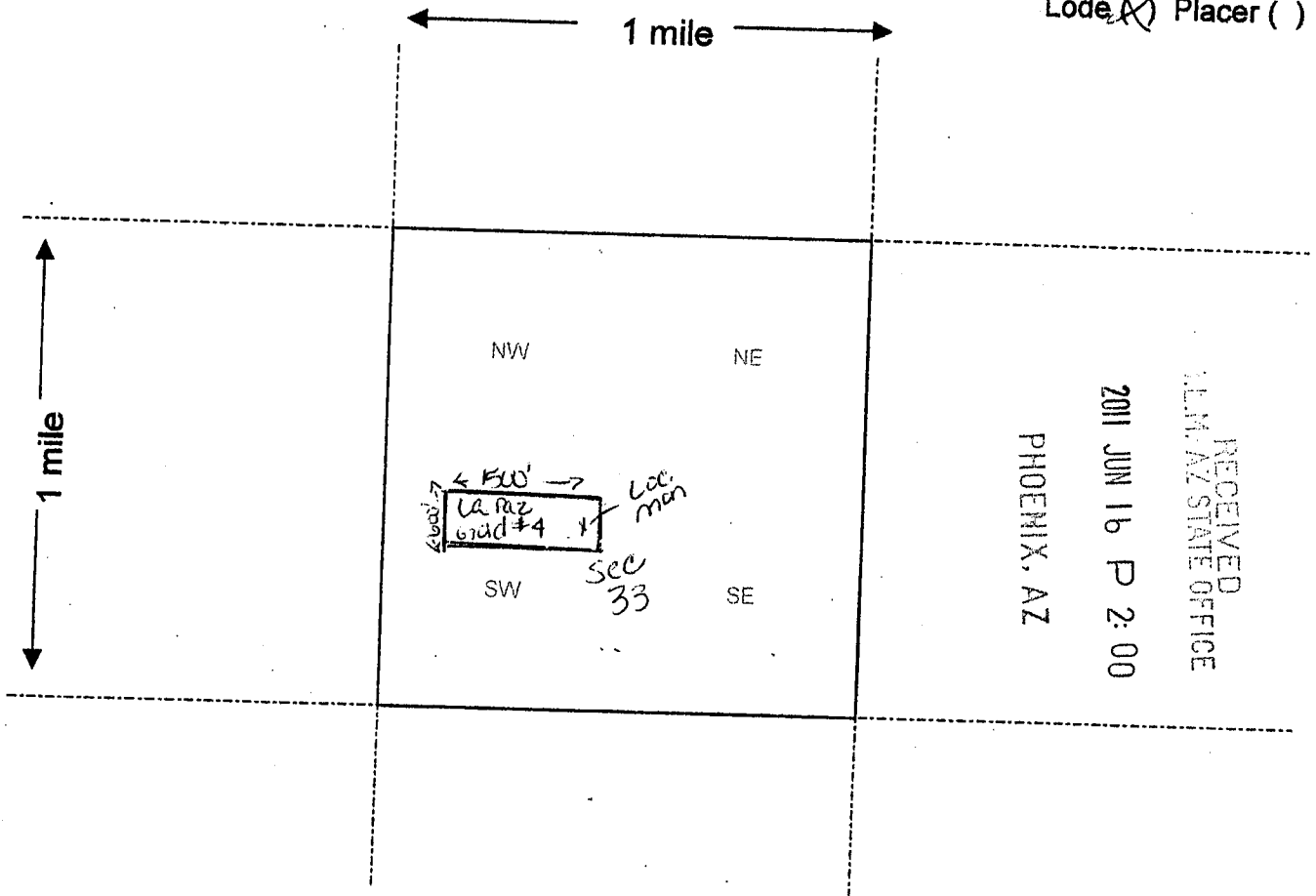
DATED AND POSTED on the ground this 15 day of April, 2011.
LOCATOR (s) Stady

Form MCF100
Revised July 2005

AMC408794

MINING CLAIM MAP

Lode (X) Placer ()



RECEIVED
 M.M. AZ STATE OFFICE
 2011 JUN 16 P 2:00
 PHOENIX, AZ

Scale: 1" = 2000 feet



1. The above map depicts the La Paz Gold #4 mining claim, which is located in Section (s) 33, Township 5 N, Range 13 W, Gila and Salt River Base and Meridian, La Paz County, Arizona.

2. The type of corner and location monuments used are as follows: 2" x 2" x 4' wood posts with scribed metal tags

3. The bearings and distances in degrees and feet between claim corners are as depicted on the map.

Form MCF100a
 Revised July 2005

This form is available from the Arizona Department of Mines & Mineral Resources and may be reproduced.

AMC408194

LOCATION NOTICE FOR LODE MINING CLAIM

NOTICE IS HEREBY GIVEN that the La Paz
Gold #5 lode mining claim has been located
by Steve Kardlyi whose current mailing
address is P.O. Box 74353
Phoenix, AZ 85087

RECEIVED
BLM, AZ STATE OFFICE
2011 JUN 16 P 2:00
PHOENIX, AZ
BLM
Date
Stamp

30

AMC 408795

The general course of this claim is east/west and it is situated in La Paz
County, Arizona. This claim is 1500' feet in length and 600' feet in width. This claim runs
from the location monument on which this location notice is posted approximately 10' feet in a
east direction to the east end line and 190' feet in a west direction to the
west end line. This claim is marked by six monuments, one at each corner and one at the center of each
end line of the claim.

The location monument on which this notice is posted is situated within Section 33, Township 5
North, Range 13 West, Gila Salt River Base and Meridian, Arizona and this claim encompasses portions
of the following quarter section (s), section (s), Township (s) and Range (s) SW 1/4 of Sec. 33
T5N R13W
Gila Salt River Base and Meridian, Arizona.

The locality of this claim with reference to some natural object or permanent monument and additional information
(if any) concerning its locality are as follows: 3700' South and 1500' east
to the NW corner of Sec. 33

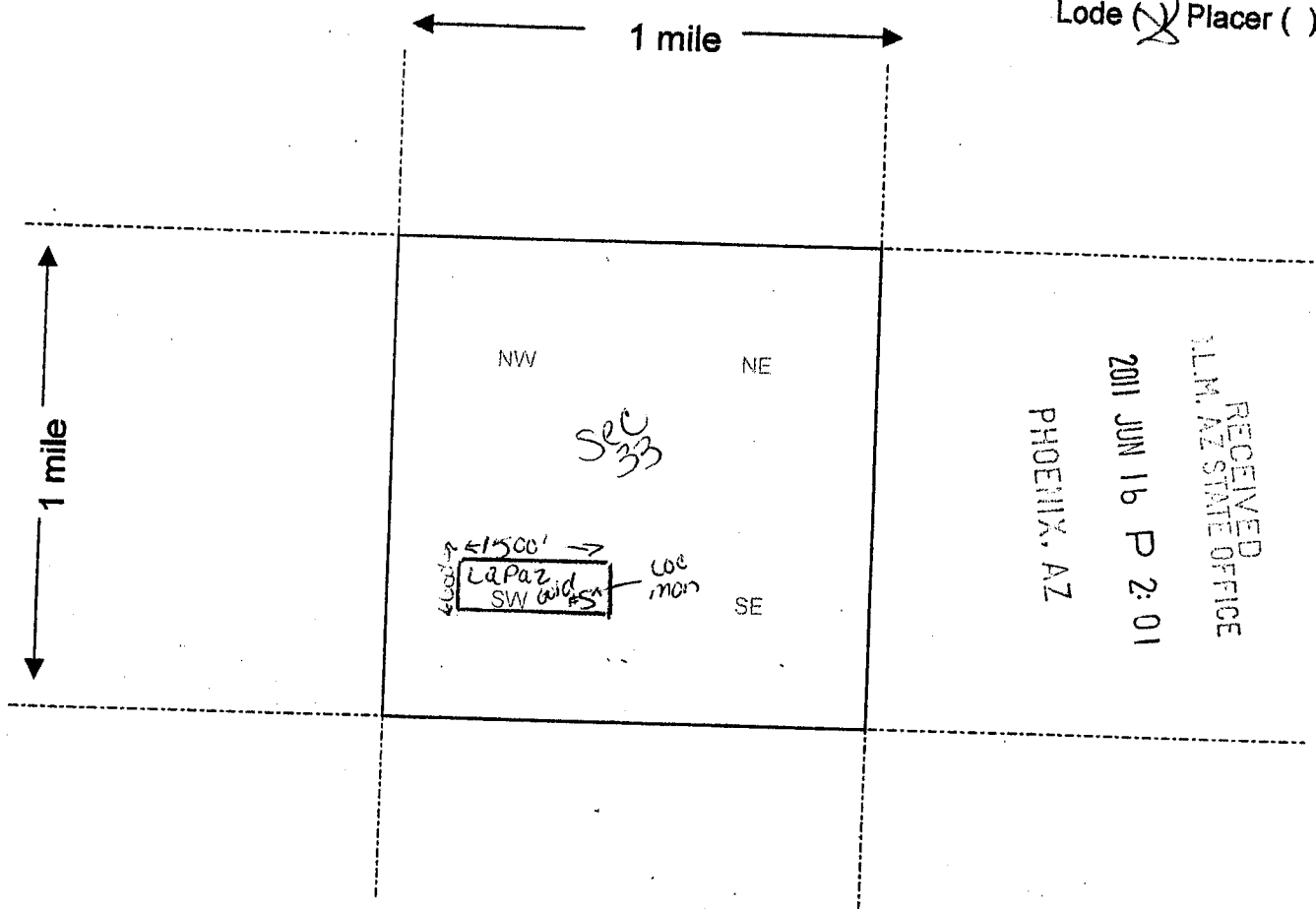
DATED AND POSTED on the ground this 15 day of April, 2011.

LOCATOR (s) Steve Kardlyi

Form MCF100
Revised July 2005

MINING CLAIM MAP

Lode (X) Placer ()



RECEIVED
 I.L.M. AZ STATE OFFICE
 2011 JUN 16 P 2:01
 PHOENIX, AZ

Scale: 1" = 2000 feet



1. The above map depicts the La Paz lode #5 mining claim, which is located in Section (s) 33, Township 5 N, Range 13 W, Gila and Salt River Base and Meridian, La Paz County, Arizona.
2. The type of corner and location monuments used are as follows: 2" x 2" x 4' wood posts with scribed metal tags.
3. The bearings and distances in degrees and feet between claim corners are as depicted on the map.

Form MCF100a
 Revised July 2005

This form is available from the Arizona Department of Mines & Mineral Resources and may be reproduced.

AMC408195

LOCATION NOTICE FOR LODE MINING CLAIM

NOTICE IS HEREBY GIVEN that the La Paz
Gold #6 lode mining claim has been located
by Steve Karolyi whose current mailing
address is PO Box 74353
Phoenix, Az 85087

RECEIVED
BLM, AZ STATE OFFICE
2011 JUN 16 P 2:01
PHOENIX, AZ
BLM
Date
Stamp

The general course of this claim is east / west and it is situated in La Paz
County, Arizona. This claim is 1500' feet in length and 600' feet in width. This claim runs
from the location monument on which this location notice is posted approximately 10' feet in a
east direction to the east end line and 1490 feet in a west direction to the
west end line. This claim is marked by six monuments, one at each corner and one at the center of each
end line of the claim.

The location monument on which this notice is posted is situated within Section 33, Township S
North Range 13 W, Gila Salt River Base and Meridian, Arizona and this claim encompasses portions
of the following quarter section (s), section (s), Township (s) and Range (s) SW 1/4 of
Sec. 33, T5N R13W
Gila Salt River Base and Meridian, Arizona.

The locality of this claim with reference to some natural object or permanent monument and additional information
(if any) concerning its locality are as follows: 4400' South and 1500' east
to the NW corner of sec. 33

DATED AND POSTED on the ground this 15 day of April, 2011.

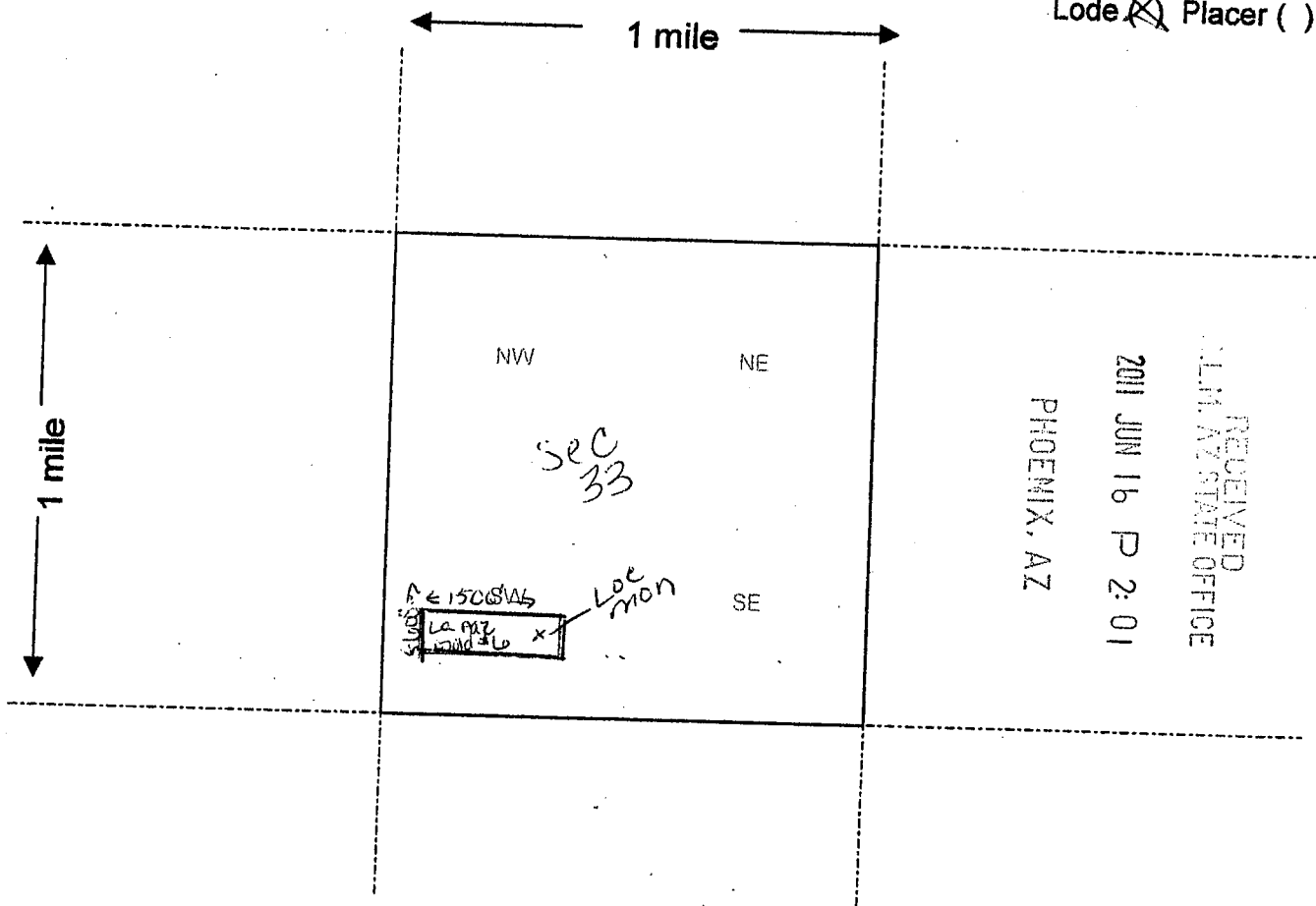
LOCATOR (s) JKL

Form MCF100
Revised July 2005

AMC408796

MINING CLAIM MAP

Lode (X) Placer ()



Scale : 1" = 2000 feet



1. The above map depicts the La Paz Gold #6 mining claim, which is located in Section (s) 33, Township 5 N, Range 13 W, Gila and Salt River Base and Meridian, La Paz County, Arizona.
2. The type of corner and location monuments used are as follows: 2" x 2" x 4' wood posts with scribed metal tags
3. The bearings and distances in degrees and feet between claim corners are as depicted on the map.

Form MCF100a
Revised July 2005

This form is available from the Arizona Department of Mines & Mineral Resources and may be reproduced.

AMC408796

LOCATION NOTICE FOR LODE MINING CLAIM

NOTICE IS HEREBY GIVEN that the La Paz
Gold # 7 lode mining claim has been located
by Steve Karolyi whose current mailing
address is PO Box 74353
Phoenix, AZ 85087

BLM
Date
Stamp

PHOENIX, AZ

2011 JUN 16 P 2:01

RECEIVED
L.M. AZ STATE OFFICE

The general course of this claim is east/west and it is situated in La Paz
County, Arizona. This claim is 1500' feet in length and 6000' feet in width. This claim runs
from the location monument on which this location notice is posted approximately 10' feet in a
east direction to the east end line and 1490' feet in a west direction to the
west end line. This claim is marked by six monuments, one at each corner and one at the center of each
end line of the claim.

The location monument on which this notice is posted is situated within Section 33, Township 5
North, Range 13 West, Gila Salt River Base and Meridian, Arizona and this claim encompasses portions
of the following quarter section (s), section (s), Township (s) and Range (s) SW 1/4 of
Sec. 33, T5N, R13W
Gila Salt River Base and Meridian, Arizona.

The locality of this claim with reference to some natural object or permanent monument and additional information
(if any) concerning its locality are as follows: 5000' South and 1500'
east to the NW corner of Sec. 33

DATED AND POSTED on the ground this 15 day of April, 2011.

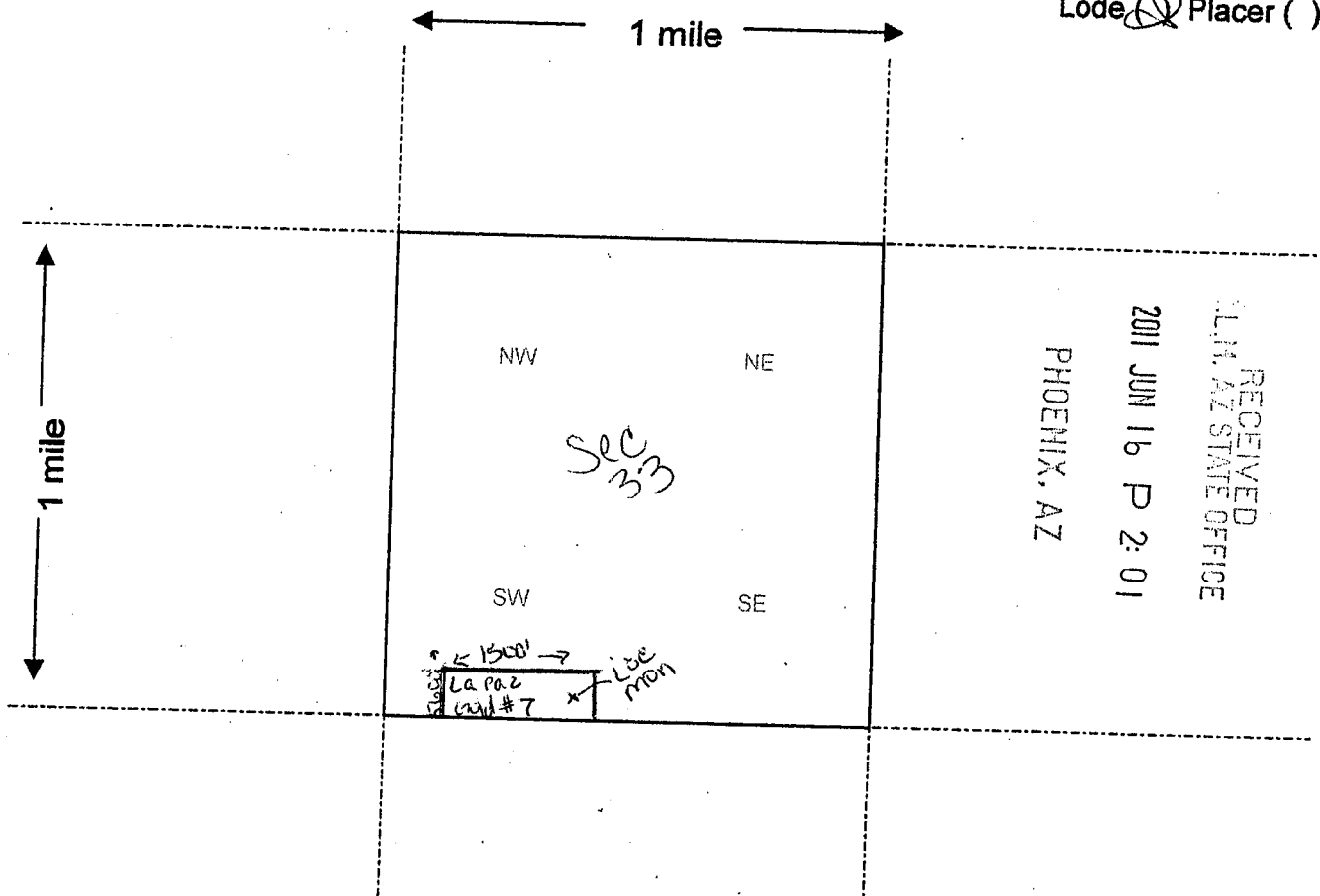
LOCATOR (s) SK

Form MCF100
Revised July 2005

AMC408797

MINING CLAIM MAP

Lode Placer ()



Scale : 1" = 2000 feet



1. The above map depicts the La Paz Lode #7 mining claim, which is located in Section (s) 33, Township 5 N, Range 13 W, Gila and Salt River Base and Meridian, La Paz County, Arizona.
2. The type of corner and location monuments used are as follows: 2" x 2" x 4' wood posts with scribed metal tags.
3. The bearings and distances in degrees and feet between claim corners are as depicted on the map.

Form MCF100a
Revised July 2005

This form is available from the Arizona Department of Mines & Mineral Resources and may be reproduced.

AMC408797

LOCATION NOTICE FOR LODE MINING CLAIM

NOTICE IS HEREBY GIVEN that the La Paz
Gold # 8 lode mining claim has been located
by Steve Karolyi whose current mailing
address is PO Box 74353
Phoenix, AZ 85087

RECEIVED
L.M. AZ STATE OFFICE
2011 JUN 16 P 2:01
PHOENIX, AZ
BLM
Date
Stamp

The general course of this claim is east/west and it is situated in La Paz
County, Arizona. This claim is 1500' feet in length and 1000' feet in width. This claim runs
from the location monument on which this location notice is posted approximately 10' feet in a
West direction to the West end line and 1490' feet in a east direction to the
east end line. This claim is marked by six monuments, one at each corner and one at the center of each
end line of the claim.

The location monument on which this notice is posted is situated within Section 33, Township S
North, Range 13 W, Gila Salt River Base and Meridian, Arizona and this claim encompasses portions
of the following quarter section (s), section (s), Township (s) and Range (s) NE 1/4, sec 33
T5N, R13W

Gila Salt River Base and Meridian, Arizona.

The locality of this claim with reference to some natural object or permanent monument and additional information
(if any) concerning its locality are as follows: 1300' South and 800' West
to the NE Corner of sec 33

DATED AND POSTED on the ground this 16 day of April, 2011.

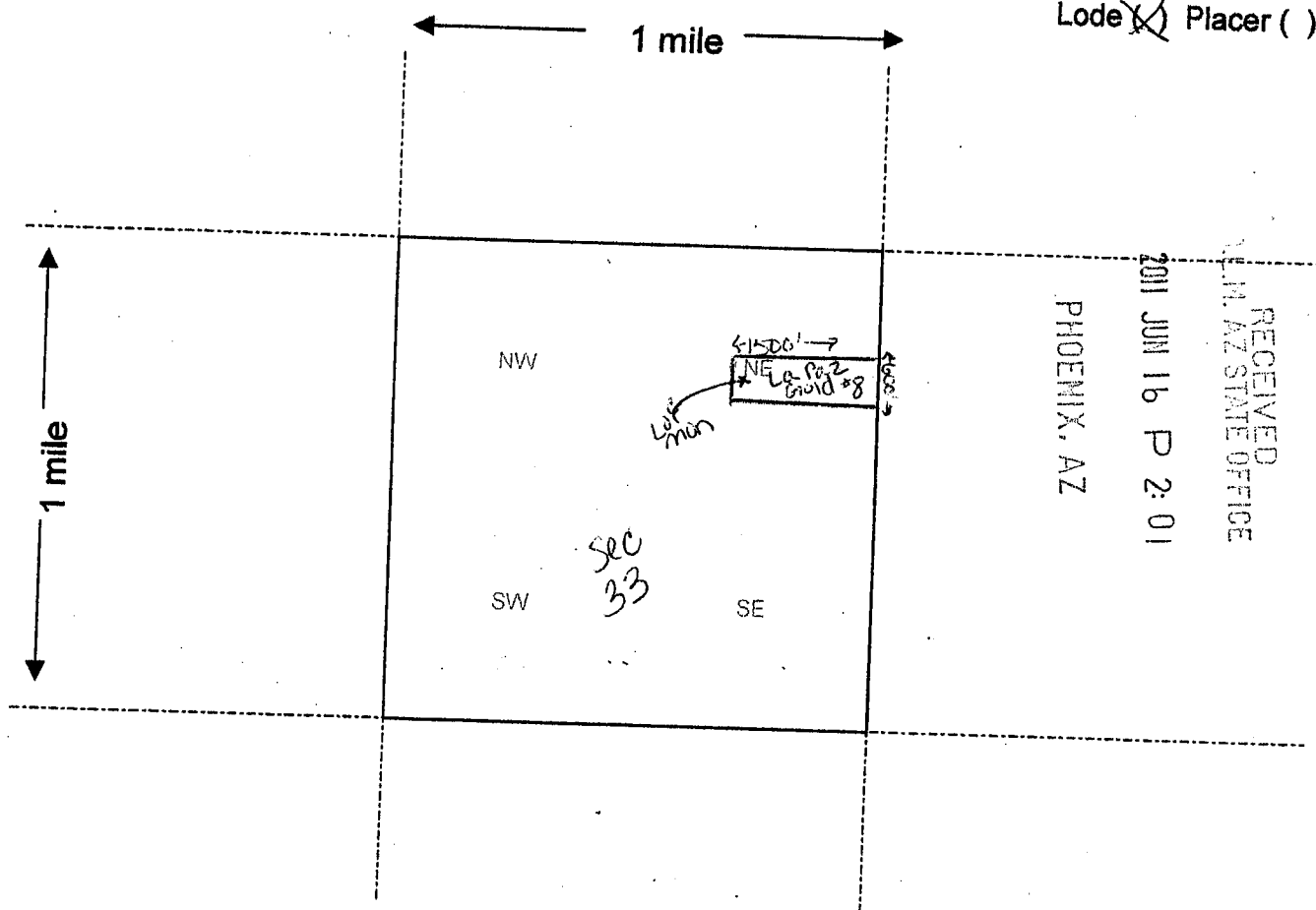
LOCATOR (s) Steve Karolyi

Form MCF100
Revised July 2005

AMC408798

MINING CLAIM MAP

Lode Placer ()



Scale : 1" = 2000 feet



1. The above map depicts the La Paz Gold #8 mining claim, which is located in Section (s) 33, Township 5 N, Range 13 W, Gila and Salt River Base and Meridian, La Paz County, Arizona.
2. The type of corner and location monuments used are as follows: 2" x 2" x 4" wood posts with scribed metal tags.
3. The bearings and distances in degrees and feet between claim corners are as depicted on the map.

Form MCF100a
Revised July 2005

This form is available from the Arizona Department of Mines & Mineral Resources and may be reproduced.

AMC408798

LOCATION NOTICE FOR LODE MINING CLAIM

NOTICE IS HEREBY GIVEN that the La Paz
Gold # 9 lode mining claim has been located
by Steve Karolyi whose current mailing
address is P.O. Box 74353
Phoenix, AZ 85087

BLM
Date
Stamp

PHOENIX, AZ

2011 JUN 16 P 2:01

RECEIVED
BLM AZ STATE OFFICE

48

The general course of this claim is east/west and it is situated in La Paz
County, Arizona. This claim is 1500' feet in length and 600' feet in width. This claim runs
from the location monument on which this location notice is posted approximately 10' feet in a
WEST direction to the WEST end line and 1490' feet in a east direction to the
east end line. This claim is marked by six monuments, one at each corner and one at the center of each
end line of the claim.

The location monument on which this notice is posted is situated within Section 33, Township S
North, Range 13 W, Gila Salt River Base and Meridian, Arizona and this claim encompasses portions
of the following quarter section (s), section (s), Township (s) and Range (s) NE 1/4 of Sec. 33
T5N R13W

Gila Salt River Base and Meridian, Arizona.

The locality of this claim with reference to some natural object or permanent monument and additional information
(if any) concerning its locality are as follows: 2000' south and 800' east
to the NE corner of Sec. 33

DATED AND POSTED on the ground this 15 day of April, 2011.

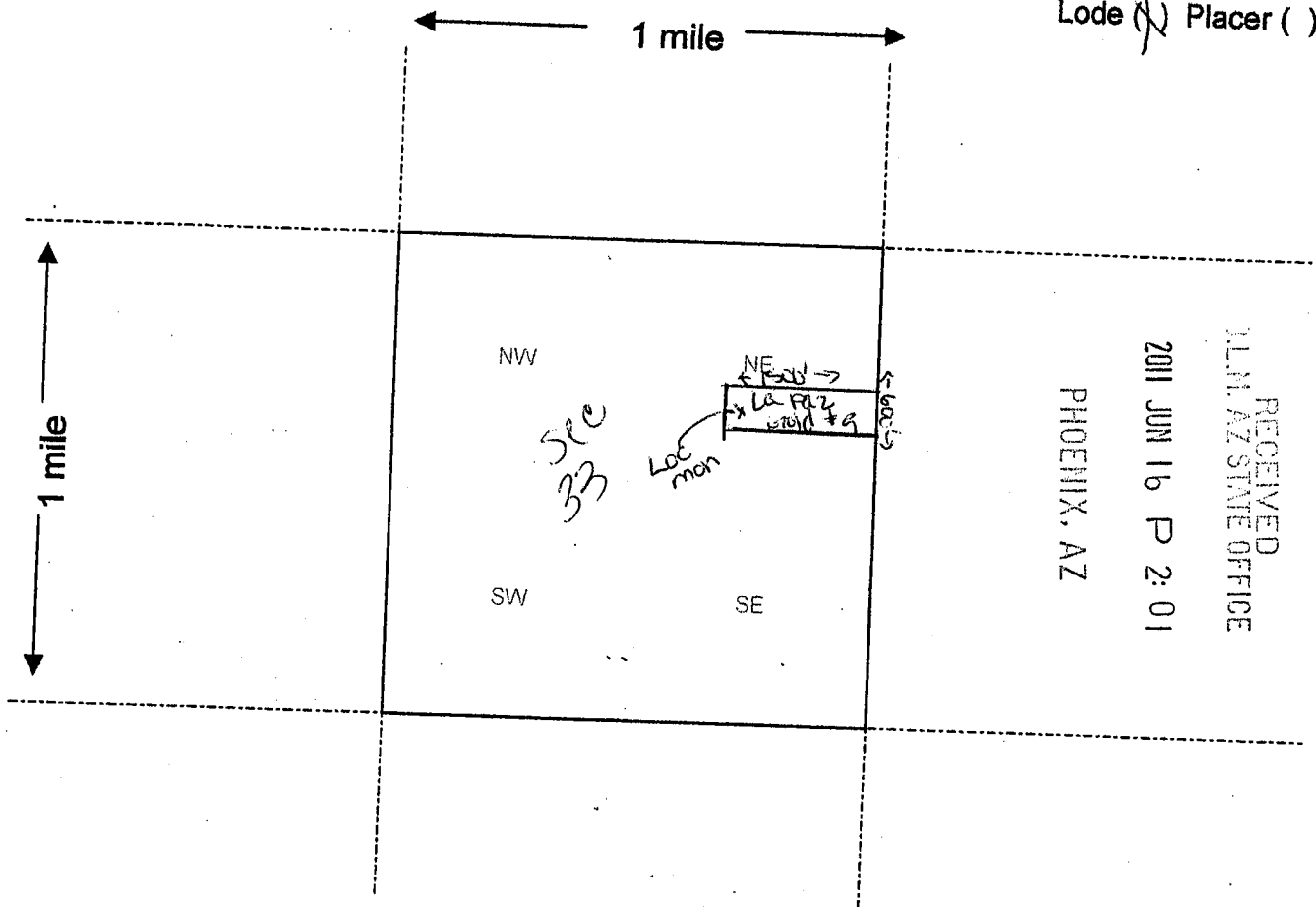
LOCATOR (s) [Signature]

Form MCF100
Revised July 2005

AMC408799

MINING CLAIM MAP

Lode (X) Placer ()



Scale : 1" = 2000 feet



1. The above map depicts the La Paz hold #9 mining claim, which is located in Section (s) 33, Township 5 N, Range 13 W, Gila and Salt River Base and Meridian, La Paz County, Arizona.

2. The type of corner and location monuments used are as follows: 2" x 2" x 4" wood posts with scribed metal tags.

3. The bearings and distances in degrees and feet between claim corners are as depicted on the map.

Form MCF100a
Revised July 2005

This form is available from the Arizona Department of Mines & Mineral Resources and may be reproduced.

AMC408199

Input Parameters for Geographic Report with Land

System Id = CR

Admin State = AZ

Geo State =

Casetype Begins With

Case Disp Txt = AUTHORIZED, CANCELLED, EXPIRED, PENDING, REJECTED, RELINQUISHED, VOID, WITHDRAWN

Mer Twp Rng = 14 0050N 0130W

Section = 033, 999

Mtrs =

Commodity =

Commodity Txt =

Pending Org =

Pend Org Decode =

Total Rows Returned: 0

